

Annual Housing Monitor Report

2015-2016

Contents

1. Introduction..... 3

2. Purpose of the Annual Housing Monitor 3

3. Methodology 4

4. Monitored Sites 4

5. Summary Statistics for Settlements 6

Appendix A: Individual Statistics and Maps for Settlements 8

1. Introduction

This paper contains the findings of the Annual Housing Monitor (HM) for the survey year 01/04/2015 to 31/03/2016. It also provides information on the purpose of the HM, the methodology involved in carrying out the HM, a summary table of results as well as statistics and maps for each individual settlement as defined in the current Area Plan.¹

The former Department for Regional Development published the revised RDS 2035 in March 2012. The purpose of the RDS is to provide an overarching spatial framework to influence the future distribution of activities throughout the Region to 2035. It aims to provide context and evidence, as well as a framework and guidance, for where development should happen.

As part of the preparation of a new Local Development Plan (LDP) for Lisburn & Castlereagh City Council, the Strategic Planning Policy Statement for Northern Ireland (SPPS, September 2015, page 73) outlines a 'plan, monitor and manage' approach to ensure that, as a minimum, a 5 year supply of land for housing is maintained. It states that monitoring should be an ongoing process with annual reporting and review. As a minimum, it states that monitoring must include:

- The housing land supply at the beginning and end of the annual reporting period;
- The number of net additional units built during the annual reporting period; and
- The number of net additional housing units built in the period since adoption of the local policies plan.

2. Purpose of the Annual Housing Monitor

The primary purpose of the Housing Land Availability Monitor (referred to as the 'Housing Monitor') is to inform the housing allocation of the Council's new LDP. However, it will also help the Council identify where a shortfall in potential land supply might exist and can inform house-builders on the availability of land that may be suitable for housing. This will provide valuable information on annual building rates, housing output relative to planned densities, and will also give an indication of the windfall predictions.

The purpose of the annual Housing Monitor is: -

- (a) To monitor progress of housing development in settlements with regard to the Regional Development Strategy and the provisions of the current Development Plan;
- (b) To inform the preparation of the Council's Local Development Plan with regard to the allocation of land for housing; and

¹ For the purposes of this HM the current Area Plan refers to Draft BMAP which was purported to be adopted and not the pre-examination draft published in 2004.

- (c) To provide information on the available potential for further housing development in settlements.

The SPPS states that it will also be necessary to monitor and assess housing development in the rural area in order to ensure that the total housing growth can be assessed against the plan's housing allocation.

3. Methodology

Prior to the transfer of planning powers to Council in April 2015, the Department was responsible for providing a Housing Monitor for all of Northern Ireland. The process involved methodology based on information derived from building control completion certificates provided by District Councils. With the assistance of Land and Property Services (LPS), a Geographical Information System (GIS) based approach was used to estimate housing completions across Northern Ireland over a specified period and housing land availability at a given point in time.

Under the reform of Local Government in April 2015 Planning was integrated into the Local Councils. The Housing Monitor is aligned with the new Lisburn & Castlereagh City Council Area and information is supplied directly from Building Control to the Planning Unit.

The Housing Monitor covers all settlements as defined in prevailing development plans. It identifies the number of

dwelling units completed and the area of land developed and assesses the available potential of land and dwellings that remains undeveloped on monitored sites within settlements in the Council Area. It should be noted that apartments are included in the Housing Monitor as dwellings.

A separate study was carried out for dwellings completed in the countryside under the new Council using Building Control Completion Notice Certificates. During the period from 1st April 2015 to 31st March 2016 a total of 66 single rural dwellings were completed in the countryside in the Council Area.

4. Monitored Sites

- The Housing Monitor sites are those identified as potentially suitable for residential development in the current Development Plan through zonings and any other urban sites that have been granted planning permission for residential development by means of a planning application or approved through the planning appeals process.
- Sites where planning approval has expired will continue to be monitored where it is considered that potential for residential development still exists i.e. through renewal of a planning approval. Other land within settlements that is not included in the housing monitor will become a monitored site once identified as suitable for residential development as set out above.

- In the survey, the number of dwellings built on each of the monitored sites and the total area developed at the time of the survey is recorded. The area remaining and the potential dwellings remaining are also identified. Please note that the potential number of dwellings on the housing monitor sites can change as new or amended planning applications are approved.
- In order to calculate the number of dwellings available in situations where only the site area is known, an estimate of likely density is used. This is based, where possible, on characteristics such as site location, landform or adjacent development form and density. Where this approach has not been considered reasonable, an average density has been applied to the site depending on the location and other relevant planning considerations specific to the wider area. Where actual development densities vary from that assumed, adjustments will be made and reflected in the next annual Housing Monitor.
- A previously monitored site will be removed from the Monitor where any non-residential development commences or where a new Local Development Plan removes its potential for residential development.
- It is also acknowledged that some of the potential for housing development in settlements might not be realised due to other constraints, including the refusal of landowners to release their land for development.
- It is required practice in undertaking the Housing Monitor to record net housing gain as opposed to the gross total housing output from sites. This involves taking account of fit housing that is lost to make way for new housing. While this is generally followed it is acknowledged that it is not always possible in every instance.
- It should also be noted that there may be a lag period between dwellings appearing to be complete on the ground and the issuing of a building control completion certificate. Consequently on some sites, it may appear that more dwellings are complete than are reflected in the figures for that site. It is the position of this Council that the use of building control completion information is the most appropriate mechanism to assess the status of each monitored site.
- A summary table is provided in Section 5 for the Housing Monitor for the 2015-2016 year. Appendix (A) provides the associated individual tabular statistics and maps for each settlement, detailing the monitoring status within each settlement as of 31 March 2016.

5. Summary Statistics for Settlements

Settlement	Units/Dwellings Complete 2015-2016	Potential (Units/Dwellings) Remaining 2015-2016	Area Developed (Ha) 2015-2016	Area Remaining (Ha) 2015-2016
Lisburn	320	4788	10	171.1
Lisburn Greater Urban Area	7	268	0.1	8.4
Castlereagh Greater Urban Area Including Dundonald	180	1977	13.2	112.8
Carryduff	35	1575	1	61.2
Hillsborough & Culcavy	15	507	-0.2 ²	23.5
Moira	27	643	-0.1 ²	28.9
Total for City, Greater Urban Areas and Towns	584	9758	24	405.9
Total for villages	49	1099	2.4	45.8
Total for small settlements	31	321	1.3	18.3
Overall Total	664	11,178	27.7	470

Table 1: Units Complete, Potential Units Remaining, Area Developed and Area Remaining 2015-2016 in Settlements

² Negative values are due to recalculations of site areas

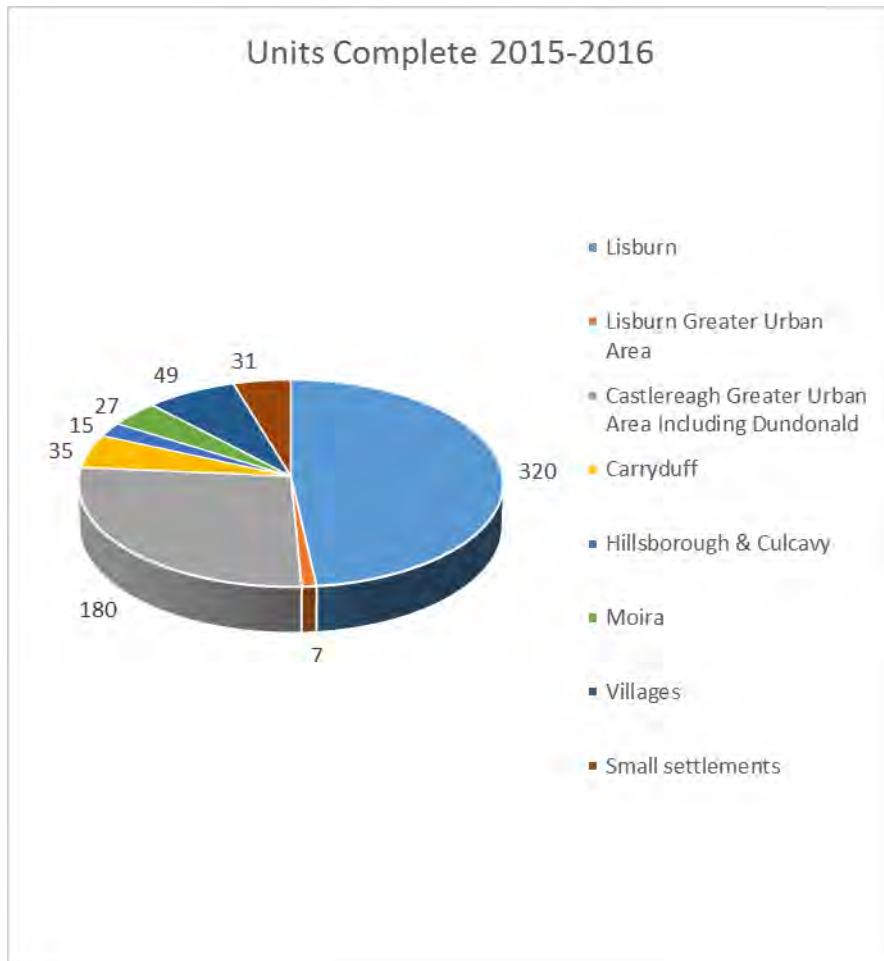


Figure 1: Housing Units Complete 2015-2016 in Settlements

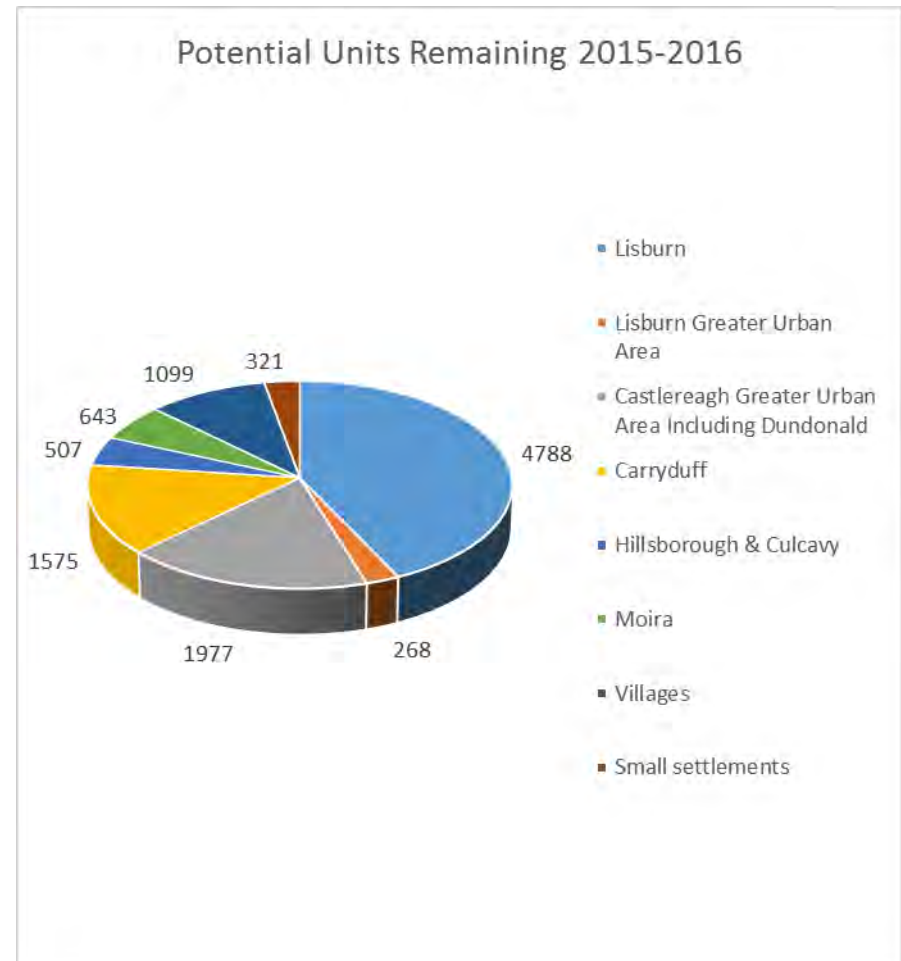


Figure 2: Potential Housing Units Remaining 2015-2016 in Settlements

Appendix A: Individual Statistics and Maps for Settlements

Settlement Hierarchy	Lisburn & Castlereagh City Council Area
City	Lisburn
Lisburn Greater Urban Area	Lisburn Greater Urban Area
Castlereagh Greater Urban Area	Castlereagh Greater Urban Area – Dundonald Castlereagh Greater Urban Area – Cairnshill/Newtownbreda Area
Towns	Carryduff Hillsborough & Culcavy Moira
Villages	Aghalee; Annahilt; Dromara; Drumbeg; Drumbo; Glenavy; Lower Ballinderry; Maghaberry; Milltown; Moneyreagh; Ravernet; Stoneyford; Upper Ballinderry
Small Settlements	Ballyaughlis; <i>Ballycarn</i> ; Ballyknockan; Ballylesson; Ballynadolly; Ballyskeagh; Boardmills; <i>Carr</i> ; Crossnacreevy; Drumlough; Drumlough Road; Dundrod; Duneight; Feumore; Halfpenny Gate; Halftown; Hillhall; Kesh Bridge; Lambeg; Legacurry; Long Kesh; Lower Broomhedge; Lurganure; Lurganville; Lurgill; Magheraconluce; Morningside; <i>Purdysburn</i> ; <i>Ryan Park</i> ; St James; The Temple; Tullynacross; Upper Broomhedge

Settlements in blue text have no Housing Monitoring sites (Zoned Housing Land or Land with Planning Permission for Housing)

NORTHERN IRELAND LAND USE DATABASE

HOUSING SITES

DEVELOPMENT STATUS OF ALL MONITORABLE SITES IN LISBURN
CITY AS OF 31 MARCH 2016

Site Ref	Site Name	Date of Survey	Units Complete	Remaining Potential	Area Developed	Area Remaining	Development Status	Completion Date
15144 7158	KILOWEN GRANGE INCLUDING LC 21/TS	01/08/1999	514	0	17.6	0.00	COMPLETE	01/08/1999
15145 7159	SAINT MARKS WOOD	01/08/1997	60	0	1.96	0.00	COMPLETE	01/08/1997
15146 7160	RATHVARNA AVENUE	01/08/1997	346	0	9.53	0.00	COMPLETE	01/08/1997
15147 7161	LIMETREE AVENUE INCLUDES LC 16/TS	01/08/2001	246	0	15.1	0.00	COMPLETE	01/08/2001
15148 7162	KNOCKMORE DRIVE	01/08/1997	132	0	6.33	0.00	COMPLETE	01/08/1997
15149 7163	THE OAKS (NETTLEHILL ROAD)	01/08/1997	4	0	0.23	0.00	COMPLETE	01/08/1997
15150 7164	POND PARK MANOR	31/03/2016	345	6	24.07	0.47	DEVELOPMENT ON-GOING	

Site Ref	Site Name	Date of Survey	Units Complete	Remaining Potential	Area Developed	Area Remaining	Development Status	Completion Date
15151 7165	MAGHERALAVE ROAD	01/08/1997	60	0	3.34	0.00	COMPLETE	01/08/1997
15152	MAYSFIELD/KIRKWOOD PK	01/08/1999	110	0	4.83	0.00	COMPLETE	01/08/1999
15153 7167	RICHMOND COURT	01/08/1997	130	0	5.16	0.00	COMPLETE	01/08/1997
15154 7168	WEST PARK	01/08/1997	130	0	6.3	0.00	COMPLETE	01/08/1997
15155 7169	TONAGH AVENUE	01/08/1997	8	0	0.58	0.00	COMPLETE	01/08/1997
15156 7170	WARREN PARK	01/08/1997	58	0	1.74	0.00	COMPLETE	01/08/1997
15157 7171	BARBOUR GARDENS	01/08/1997	19	0	0.42	0.00	COMPLETE	01/08/1997
15158 7172	HILDEN COURT	01/08/1997	130	0	3.66	0.00	COMPLETE	01/08/1997
15159 7174	HARRYVILLE PARK	01/08/1997	10	0	0.58	0.00	COMPLETE	01/08/1997

Site Ref	Site Name	Date of Survey	Units Complete	Remaining Potential	Area Developed	Area Remaining	Development Status	Completion Date
15160 7175	HILLSBOROUGH ROAD	01/08/1997	3	0	0.16	0.00	COMPLETE	01/08/1997
15161 7176	HOLBURN HALL	01/08/1997	48	0	3.26	0.00	COMPLETE	01/08/1997
15162 7177	MERCER STREET	01/08/1998	2	0	0.12	0.00	COMPLETE	01/08/1998
15163 7178	PLANTATION MEWS	01/08/1997	15	0	0.46	0.00	COMPLETE	01/08/1997
15164 7179	RUSKIN PARK	01/08/1997	24	0	1.11	0.00	COMPLETE	01/08/1997
15165 7180	RYAN PARK	01/08/1997	8	0	0.35	0.00	COMPLETE	01/08/1997
15166 7181	SPRUCEFIELD COURT	01/08/1997	9	0	0.52	0.00	COMPLETE	01/08/1997
15167 7182	DOG KENNEL LANE	01/08/1999	20	0	0.63	0.00	COMPLETE	01/08/1999
15168 7183	BENAVON COURT	01/08/1997	19	0	0.68	0.00	COMPLETE	01/08/1997

Site Ref	Site Name	Date of Survey	Units Complete	Remaining Potential	Area Developed	Area Remaining	Development Status	Completion Date
15169 7184	ASHBOURNE PARK	01/08/1997	58	0	2.14	0.00	COMPLETE	01/08/1997
15170 7185	BELSIZE ROAD	01/08/1997	16	0	0.75	0.00	COMPLETE	01/08/1997
15171 7186	BRIDGE STREET	01/08/1997	2	0	0.05	0.00	COMPLETE	01/08/1997
15172 7187	BROOKVALE GRAND COURT	01/08/1997	31	0	0.34	0.00	COMPLETE	01/08/1997
15173 7188	CHERRY LANE	01/08/1997	10	0	0.4	0.00	COMPLETE	01/08/1997
15174 7189	GARVEY COURT	01/08/1997	40	0	0.77	0.00	COMPLETE	01/08/1997
15175 7190	GARVEY MANOR	01/08/1997	51	0	3.2	0.00	COMPLETE	01/08/1997
15176 7191	GLENMORE PARK	01/08/1997	20	0	0.58	0.00	COMPLETE	01/08/1997
15177 7192	GLENMORE WALK	01/08/1997	10	0	0.29	0.00	COMPLETE	01/08/1997

Site Ref	Site Name	Date of Survey	Units Complete	Remaining Potential	Area Developed	Area Remaining	Development Status	Completion Date
15178 7193	GRAND STREET	01/08/1997	3	0	1.07	0.00	COMPLETE	01/08/1997
15179 7194	LEWELLYN AVENUE	01/08/1997	4	0	0.02	0.00	COMPLETE	01/08/1997
15182 7197	TUDOUR GRANGE	01/08/1997	29	0	0.93	0.00	COMPLETE	01/08/1997
15183 7198	WESLEY STREET	01/08/1997	1	0	0.01	0.00	COMPLETE	01/08/1997
15199 7228	ASHLEY PLACE	01/08/1997	3	0	0.1	0.00	COMPLETE	01/08/1997
15200 7229	RAVARNET WALK	01/08/1997	7	0	0.47	0.00	COMPLETE	01/08/1997
15201 7230	BELVIOR CRESCENT	01/08/1998	3	0	0.05	0.00	COMPLETE	01/08/1998
15202 7231	BLARIS WALK	01/08/1997	5	0	0.29	0.00	COMPLETE	01/08/1997
15203 7232	DRUMARD GRANGE	01/08/1997	22	0	0.87	0.00	COMPLETE	01/08/1997

Site Ref	Site Name	Date of Survey	Units Complete	Remaining Potential	Area Developed	Area Remaining	Development Status	Completion Date
15204 7233	DRUMBEG DRIVE	01/08/1997	5	0	0.1	0.00	COMPLETE	01/08/1997
15205 7234	ROSEVALE MEADOWS	01/08/1997	92	0	1.53	0.00	COMPLETE	01/08/1997
15206 7235	WARREN CLOSE	01/08/1997	9	0	0.14	0.00	COMPLETE	01/08/1997
15207 7236	WARREN GROVE	01/08/1997	10	0	0.13	0.00	COMPLETE	01/08/1997
15208 7237	EDGEWATER	01/08/1997	91	0	2	0.00	COMPLETE	01/08/1997
15209 7239	1A WARREN PARK DRIVE	01/08/1997	1	0	0.05	0.00	COMPLETE	01/08/1997
15210 7240	SEQUOLA PARK	01/08/1997	17	0	1.24	0.00	COMPLETE	01/08/1997
15211 7241	MOUNT ROYAL	01/08/1998	43	0	2.38	0.00	COMPLETE	01/08/1998
15212 7242	BLARIS ROAD	01/08/1997	4	0	0.25	0.00	COMPLETE	01/08/1997

Site Ref	Site Name	Date of Survey	Units Complete	Remaining Potential	Area Developed	Area Remaining	Development Status	Completion Date
15213 7243	ROSE PARK	01/08/1997	5	0	0.45	0.00	COMPLETE	01/08/1997
15214 7244	CHERRY VALE INCLUDING LC 23/TS	01/08/1999	14	0	0.93	0.00	COMPLETE	01/08/1999
15215 7245	BEECH HOUSE KIRKWOODS ROAD	01/08/2010	46	0	3.28	0.00	COMPLETE	01/08/2010
15216 7246	ADDISON PARK LC 08/TS	01/08/2004	7	0	0.31	0.00	COMPLETE	01/08/2004
15217 7247	RICHMOND CRESCENT	01/08/1997	15	0	0.86	0.00	COMPLETE	01/08/1997
15218 7248	SEYMOUR STREET	01/08/1997	21	0	0.06	0.00	COMPLETE	01/08/1997
15223 7254	ADJACENT TO ST COLUMBA'S CHURCH BELSIZE ROAD LC 13/TS	01/08/2008	7	0	0.56	0.00	COMPLETE	01/08/2008
15225 7256	KNOCKMORE ROAD	01/08/2001	8	0	0.34	0.00	COMPLETE	01/08/2001
15234 7265	INISHCARN PARK LC 02/11	01/08/2000	28	0	1.7	0.00	COMPLETE	01/08/2000

Site Ref	Site Name	Date of Survey	Units Complete	Remaining Potential	Area Developed	Area Remaining	Development Status	Completion Date
15245 7276	BELFAST ROAD	01/08/2000	2	0	0.07	0.00	COMPLETE	01/08/2000
15247 7278	LAUREL GROVE	01/08/1997	27	0	1.77	0.00	COMPLETE	01/08/1997
15248 7279	THORNLEIGH	01/08/1997	3	0	0.21	0.00	COMPLETE	01/08/1997
15249 7280	69 & 71 HILLSBOROUGH ROAD	31/03/2016	0	7	0	0.10	NOT STARTED	
15250 7281	KNOCKDARRAGH PARK	01/08/2000	86	0	3.48	0.00	COMPLETE	01/08/2000
15251 7282	NETTLEHILL ROAD LC 02/10	01/08/2005	18	0	0.57	0.00	COMPLETE	01/08/2005
15253 7287	BELSIZE COURT	01/08/1997	23	0	0.49	0.00	COMPLETE	01/08/1997
15254 7288	ROSEPARK BELZISE ROAD	01/08/1997	1	0	0.38	0.00	COMPLETE	01/08/1997
15255 7289	HARMONY MEWS	01/08/1997	16	0	0.43	0.00	COMPLETE	01/08/1997

Site Ref	Site Name	Date of Survey	Units Complete	Remaining Potential	Area Developed	Area Remaining	Development Status	Completion Date
15256 7290	GLENMORE MANOR	01/08/1997	15	0	0.96	0.00	COMPLETE	01/08/1997
15258 7293	ADJACENT TO MAGHERALAVE GRANGE LC 12/TS	01/08/1999	9	0	1.4	0.00	COMPLETE	01/08/1999
15260 7296	112 - 114 CAUSEWAY END ROAD	31/03/2016	15	0	0.49	0.00	COMPLETE	31/03/2016
15261 7297	BENVISTEEN PARK	01/08/1998	2	0	0.13	0.00	COMPLETE	01/08/1998
15262 7298	OFF DORCHESTER PARK	01/08/1998	3	0	0.19	0.00	COMPLETE	01/08/1998
15263 7299	114 - 124 CAUSEWAY ROAD END LC 03/01	31/03/2016	10	11	0.15	0.61	DEVELOPMENT ON-GOING	
15264 7300	REAR OF 45 POND PARK AVE LC 17/TS	01/08/2004	4	0	0.48	0.00	COMPLETE	01/08/2004
15266 7302	86-88 NETTLEHILL ROAD LC 02/09	01/08/1999	14	0	0.57	0.00	COMPLETE	01/08/1999
15267 7303	PRIMROSE GARDENS LC 11/TS	01/08/1999	8	0	0.5	0.00	COMPLETE	01/08/1999

Site Ref	Site Name	Date of Survey	Units Complete	Remaining Potential	Area Developed	Area Remaining	Development Status	Completion Date
15269 7305	NETTLEHILL ROAD	01/08/1999	2	0	0.08	0.00	COMPLETE	01/08/1999
15270 7306	ADJACENT TO GLENMORE HOUSE	01/08/1999	54	0	0.58	0.00	COMPLETE	01/08/1999
15271 7308	MAGHERALAVE ROAD LC 02/TS	01/08/1998	9	0	0.27	0.00	COMPLETE	01/08/1998
15272 7309	2 LLEWELLYN AVE	01/08/1999	2	0	0.03	0.00	COMPLETE	01/08/1999
15273 7310	31 BALLINDERRY ROAD	01/08/1999	4	0	0.08	0.00	COMPLETE	01/08/1999
15274 7311	42/44 BELFAST ROAD LC 02/02	01/08/2001	10	0	0.17	0.00	COMPLETE	01/08/2001
15275 7312	LAMBEG ROAD LC 03/TS	01/08/2003	9	0	0.13	0.00	COMPLETE	01/08/2003
15276 7314	BETWEEN 6 AND 8 BELSIZE ROAD LC 33/TS	01/08/2005	2	0	0.08	0.00	COMPLETE	01/08/2005
16432 11257	REAR OF 28 NORTH CIRCULAR ROAD	01/08/2000	1	0	0.09	0.00	COMPLETE	01/08/2000

Site Ref	Site Name	Date of Survey	Units Complete	Remaining Potential	Area Developed	Area Remaining	Development Status	Completion Date
16438 11266	46 GRAND STREET, LISNAGARVY	01/08/2000	2	0	0.01	0.00	COMPLETE	01/08/2000
16439 11267	30-34 NORTH CIRCULAR ROAD LC 02/16	01/08/2008	11	0	0.28	0.00	COMPLETE	01/08/2008
16441 11271	SITE ADJACENT TO 81 CAUSEWAY END ROAD LC 19/TS	01/08/2000	1	0	0.19	0.00	COMPLETE	01/08/2000
16442 11272	ADJACENT TO 91 CAUSEWAY END ROAD	31/03/2016	0	1	0	0.08	NOT STARTED	
16443 11273	LAND ADJACENT TO 51 MOIRA ROAD	31/03/2016	0	2	0	0.07	NOT STARTED	
16444 11274	SITE 1 BETWEEN 105 AND 107 ANTRIM ROAD	01/08/2001	1	0	0.09	0.00	COMPLETE	01/08/2001
16445 11275	49 MOSS ROAD	01/08/2002	1	0	0.02	0.00	COMPLETE	01/08/2002
16448 11278	SITE TO THE REAR OF 16 WOODLAND PARK	01/08/2001	1	0	0.05	0.00	COMPLETE	01/08/2001
16449 11279	ADJACENT TO 15 WAVERLY AVENUE	31/03/2016	0	1	0	0.05	NOT STARTED	

Site Ref	Site Name	Date of Survey	Units Complete	Remaining Potential	Area Developed	Area Remaining	Development Status	Completion Date
16451 11281	LAND TO THE EAST OF LISBURN NEW CEMETERY RIVERGATE LANE, BLARIS ROAD LC 02/12	01/08/2004	21	0	2.01	0.00	COMPLETE	01/08/2004
16452 11283	LAND TO THE REAR OF 124/126 GRAND STREET	01/08/2002	2	0	0.01	0.00	COMPLETE	01/08/2002
16453 11284	BETWEEN 19 ORANGE HALL LANE AND 40 THURLEIGH PARK LC 05/TS	01/08/2002	2	0	0.09	0.00	COMPLETE	01/08/2002
16454 11285	TRINITY METHODIST CHURCH BALLYMACROSS AVENUE LC 02/06	01/08/2000	14	0	0.35	0.00	COMPLETE	01/08/2000
16455 11286	86 AND 88 CAUSEWAY END ROAD LC 01/TS & LC 27/TS & LC 37/TS	31/03/2016	21	7	0.46	0.18	DEVELOPMENT ON-GOING	
16456 11288	LAND TO THE REAR OF 96/98 BELSIZE ROAD LC 31/TS	01/08/2005	2	0	0.14	0.00	COMPLETE	01/08/2005
16522 11650	12A CASTLE STREET	01/08/2005	1	0	0.01	0.00	COMPLETE	01/08/2005
16524 11654	OPPOSITE TO GLENMORE TERRACE, MILL STREET LC 04/01	31/03/2016	0	13	0	0.16	NOT STARTED	
16526 11656	23 ANTRIM ROAD LC 04/TS	01/08/2003	9	0	0.4	0.00	COMPLETE	01/08/2003

Site Ref	Site Name	Date of Survey	Units Complete	Remaining Potential	Area Developed	Area Remaining	Development Status	Completion Date
16527 11658	124 TIROWEN DRIVE AND ADJACENT LAND, KNOCKMORE ESTATE LC 02/07	01/08/2002	7	0	0.37	0.00	COMPLETE	01/08/2002
16528 11660	132 CAUSEWAY END ROAD LC 29/TS	31/03/2016	0	5	0	0.24	NOT STARTED	
16529 11661	351 DERRYVOLGIE PARK	01/08/2003	1	0	0.06	0.00	COMPLETE	01/08/2003
16531 11666	22 & 24 PLANTATION ROAD LC 32/TS	01/08/2004	2	0	0.16	0.00	COMPLETE	01/08/2004
16532 11679	SITE ADJOINING 5 BALLYMACASH ROAD	01/08/2002	1	0	0.09	0.00	COMPLETE	01/08/2002
16534 11681	ADJACENT TO 67, & 71 TO 73 GRAND STREET LC 10/TS	01/08/2001	6	0	0.15	0.00	COMPLETE	01/08/2001
16535 11682	NO. 47 & 49 BALLYMACASH ROAD LC 14/TS	01/08/2008	8	0	0.38	0.00	COMPLETE	01/08/2008
16537 11684	24-32 SAINTFIELD ROAD LC 02/01	01/08/2002	16	0	0.16	0.00	COMPLETE	01/08/2002
16538 11685	21-23 CHAPEL HILL LC 02/14	01/08/2008	27	0	0.16	0.00	COMPLETE	01/08/2008

Site Ref	Site Name	Date of Survey	Units Complete	Remaining Potential	Area Developed	Area Remaining	Development Status	Completion Date
16539 11686	1 & 2 GREENAVON, BALLYNAHINCH ROAD LC 09/TS	01/08/2003	8	0	0.2	0.00	COMPLETE	01/08/2003
16540 11687	ADJACENT TO 60 LOW ROAD	01/08/2003	1	0	0.03	0.00	COMPLETE	01/08/2003
16541 11688	TO THE REAR OF 146 HILLSBOROUGH ROAD (PROPOSED ACCESS ADJ TO 2 3LARIS ROAD) LC 34/TS	31/03/2016	0	3	0	0.05	NOT STARTED	
16542 11689	ADJACENT TO 24 BEECHDENE PARK	31/03/2016	0	2	0	0.07	NOT STARTED	
16543 11692	87 ANTRIM ROAD LC 15/TS	01/08/2005	5	0	0.25	0.00	COMPLETE	01/08/2005
16544 11697	36A BELFAST ROAD	01/08/2002	4	0	0.06	0.00	COMPLETE	01/08/2002
16545 11699	LAND TO THE REAR OF 19 MAGHERALAVE PARK NORTH	01/08/2004	1	0	0.12	0.00	COMPLETE	01/08/2004
16547 11814	LAND AT BROKERSTOWN ROAD AND BALLINDERRY ROAD LC 03/14	31/03/2016	409	562	18.93	26.02	DEVELOPMENT ON- GOING	
16548 11815	POND PARK ROAD/DERRIAGHY ROAD LC 03/09	31/03/2016	73	5	3.59	0.24	DEVELOPMENT ON- GOING	

Site Ref	Site Name	Date of Survey	Units Complete	Remaining Potential	Area Developed	Area Remaining	Development Status	Completion Date
16549 11817	LAND TO REAR OF 21A-23 BALLINDERRY ROAD LC 02/05	01/08/2007	80	0	3.39	0.00	COMPLETE	01/08/2007
16550 11818	BERKELY HALL, PLANTATION/SAINTFIELD ROAD LC 03/11	31/03/2014	119	0	5.3	0.00	COMPLETE	31/03/2014
16551 11819	PLANTATION ROAD AND HILLHALL ROAD LC 03/20	31/03/2016	154	299	6.16	11.76	DEVELOPMENT ON-GOING	
16552 11820	LANDS SOUTH OF THE PROPOSED NORTH LISRIPIW FEEDER ROAD LC 03/12	31/03/2016	183	117	7.31	4.67	DEVELOPMENT ON-GOING	
16553 11821	LANDS SOUTH OF THE PROPOSED NORTH LISRIPIW FEEDER ROAD LC 03/12	31/03/2016	53	387	2.27	16.51	DEVELOPMENT ON-GOING	
16554 11822	LANDS SOUTH OF THE PROPOSED NORTH LISRIPIW FEEDER LC 03/08	31/03/2016	0	83	0	3.33	NOT STARTED	
16555 11823	AGHNAHOUGH LC 03/15	31/03/2016	797	406	28.4	14.50	DEVELOPMENT ON-GOING	
16556 11824	GREEN PARK LC 03/07	31/03/2015	24	0	1	0.00	COMPLETE	31/03/2015
16616 12070	REAR OF 101 BALLYMACASH ROAD LC 26/TS	01/08/2006	9	0	0.25	0.00	COMPLETE	01/08/2006

Site Ref	Site Name	Date of Survey	Units Complete	Remaining Potential	Area Developed	Area Remaining	Development Status	Completion Date
16618 12075	ADJACENT TO THE THISTLES, FAIRFIELD HOUSE LC 06/TS	01/08/2005	8	0	0.18	0.00	COMPLETE	01/08/2005
16619 12076	ADJACENT TO 47 OLD CHURCH PLACE, BALLYMACASH ROAD LC 28/TS	01/08/2006	8	0	0.25	0.00	COMPLETE	01/08/2006
16620 12077	29A POND PARK ROAD	01/08/2002	1	0	0.06	0.00	COMPLETE	01/08/2002
16621 12079	BALLYMACASH ROAD LC 02/19	01/08/2010	17	0	0.6	0.00	COMPLETE	01/08/2010
16622 12083	37-39 ANTRIM ROAD LC 02/08	01/08/2002	10	0	0.42	0.00	COMPLETE	01/08/2002
16623 12084	ADJACENT TO 1 PRINCE WILLIAM ROAD LC 04/02	31/03/2016	0	24	0	0.73	NOT STARTED	
16624 12085	31 BENSON STREET	01/08/2006	3	0	0.06	0.00	COMPLETE	01/08/2006
16625 12086	ADJACENT TO 98 BENSON STREET	01/08/2004	1	0	0.04	0.00	COMPLETE	01/08/2004
16626 12087	ADJACENT 64 CAUSEWAY END ROAD	31/03/2016	0	1	0	0.03	NOT STARTED	

Site Ref	Site Name	Date of Survey	Units Complete	Remaining Potential	Area Developed	Area Remaining	Development Status	Completion Date
16627 12089	ADJACENT TO 81 CAUSEWAY END ROAD LC 03/10	31/03/2016	123	16	4.5	0.52	DEVELOPMENT ON-GOING	
16628 12092	ADJACENT TO 16 BEECHFIELD PARK LC 02/05	01/08/2005	13	0	0.33	0.00	COMPLETE	01/08/2005
16629 12095	REAR OF 10-22 TONAGH AVENUE LC 03/11 & LC 06/05	01/08/2008	26	0	0.89	0.00	COMPLETE	01/08/2008
16630 12099	5 BLARIS COURT	01/08/2003	1	0	0.07	0.00	COMPLETE	01/08/2003
16631 12100	REAR OF 135 HILLSBOROUGH ROAD	31/03/2016	0	1	0	0.09	NOT STARTED	
16632 12103	BESIDE 2 FERNDALE AVENUE	01/08/2005	1	0	0.03	0.00	COMPLETE	01/08/2005
16633 12107	BESIDE 24 CLONEVIN PARK	01/08/2003	1	0	0.07	0.00	COMPLETE	01/08/2003
16634 12108	ADJACENT TO 2B SEPON PARK	01/08/2002	1	0	0.05	0.00	COMPLETE	01/08/2002
16635 12109	ADJACENT TO 2 SEPON PARK	01/08/2002	1	0	0.13	0.00	COMPLETE	01/08/2002

Site Ref	Site Name	Date of Survey	Units Complete	Remaining Potential	Area Developed	Area Remaining	Development Status	Completion Date
16636 12111	26 NORTH CIRCULAR ROAD LC 22/TS	01/08/2005	3	0	0.41	0.00	COMPLETE	01/08/2005
16637 12112	82 BELSIZE ROAD LC 18/TS	01/08/2005	3	0	0.52	0.00	COMPLETE	01/08/2005
16638 12113	BESIDE 86 BELSIZE ROAD	01/08/2003	1	0	0.03	0.00	COMPLETE	01/08/2003
16639 12116	24 HARMONY HILL	01/08/2003	1	0	0.08	0.00	COMPLETE	01/08/2003
16640 12120	CLANMORE MANOR, HARMONY HILL LC 03/04	31/03/2016	52	1	3.56	0.20	DEVELOPMENT ON-GOING	
16641 12121	98-100 QUEENSWAY LC 02/15	01/08/2006	6	0	0.17	0.00	COMPLETE	01/08/2006
16642 12124	163 MOSS ROAD	01/08/2003	1	0	0.08	0.00	COMPLETE	01/08/2003
16643 12126	KIRKWOODS ROAD LC 03/05	31/03/2016	82	126	2.07	5.47	DEVELOPMENT ON-GOING	
16815 12744	55 WOODLAND PARK	01/08/2005	1	0	0.18	0.00	COMPLETE	01/08/2005

Site Ref	Site Name	Date of Survey	Units Complete	Remaining Potential	Area Developed	Area Remaining	Development Status	Completion Date
16816 12745	NOS. 36, 38 & 40 BACHELORS WALK	01/08/2003	5	0	0.04	0.00	COMPLETE	01/08/2003
16817 12746	21 - 25 SEYMOUR STREET	31/03/2016	0	12	0	0.02	NOT STARTED	
16818 12747	185 MOIRA ROAD LC 02/18	31/03/2015	32	0	0.52	0.00	COMPLETE	31/03/2015
16819 12748	115 HILLSBOROUGH ROAD, OLD WARREN AND LANDS TO THE REAR OF NO. 117 HILLSBOROUGH ROAD	31/03/2016	0	10	0	0.25	NOT STARTED	
16820 12749	1 WOODLAND DRIVE	31/03/2016	0	1	0	0.08	NOT STARTED	
16821 12750	9 THE CLOSE, HILLSBOROUGH OLD ROAD	01/08/2008	4	0	0.1	0.00	COMPLETE	01/08/2008
16822 12751	ADJACENT TO 31 PLANTATION AVENUE	01/08/2010	1	0	0.02	0.00	COMPLETE	01/08/2010
16823 12752	40 NETTLEHILL MEWS, NETTLEHILL ROAD	01/08/2005	6	0	0.21	0.00	COMPLETE	01/08/2005
16824 12753	19-23 SMITHFIELD	01/08/2005	1	0	0.048	0.00	COMPLETE	01/08/2005

Site Ref	Site Name	Date of Survey	Units Complete	Remaining Potential	Area Developed	Area Remaining	Development Status	Completion Date
16825 12754	27 POND PARK ROAD	31/03/2016	0	3	0	0.10	NOT STARTED	
16826 12755	LANDS AT 2A LEAMINGTON PLACE, GRAND STREET	31/03/2016	0	4	0	0.03	NOT STARTED	
16827 12756	76 CAUSEWAY END ROAD	01/08/2006	1	0	0.0425	0.00	COMPLETE	01/08/2006
16828 12757	4 BLARIS ROAD LC 20/TS	01/08/2005	5	0	0.24	0.00	COMPLETE	01/08/2005
16830 12759	82 BELFAST ROAD LC 02/03	01/08/2004	12	0	0.18	0.00	COMPLETE	01/08/2004
16832 12761	REAR OF 20 WILSON STREET	01/08/2006	2	0	0.03	0.00	COMPLETE	01/08/2006
16833 12763	SITE 4 ESKER RIDGE, ANTRIM ROAD	31/03/2016	0	1	0	0.19	NOT STARTED	
16834 12764	SITE 3 ESKER RIDGE, ANTRIM ROAD	01/08/2007	1	0	0.2	0.00	COMPLETE	01/08/2007
16843 12794	96 KEIGHETY COURT, HILLSBOROUGH ROAD LC 07/TS	01/08/2004	9	0	0.11	0.00	COMPLETE	01/08/2004

Site Ref	Site Name	Date of Survey	Units Complete	Remaining Potential	Area Developed	Area Remaining	Development Status	Completion Date
16845 12796	CASTLE STREET LC 42/TS	01/08/2005	10	0	0.145	0.00	COMPLETE	01/08/2005
16899 12989	GARDEN TO NORTHERN SIDE OF THE MANSE 21 MACHEMAL AVE ROAD	31/03/2016	1	0	0.12	0.00	COMPLETE	31/03/2016
16902 12993	LANDS TO THE REAR OF 4 MOORLAND DR. AND TO THE FRONT OF THE PRESBYTERIAN CHURCH	01/08/2004	1	0	0.15	0.00	COMPLETE	01/08/2004
16903 12994	114 QUEENSWAY LC 36/TS	31/03/2016	0	6	0	0.14	NOT STARTED	
16904 12996	LAND ADJOINING 196 BELSIZE ROAD	31/03/2016	0	2	0	0.17	NOT STARTED	
16907 13003	ADJCAENT TO 116 SKYLINE DRIVE	01/08/2006	1	0	0.05	0.00	COMPLETE	01/08/2006
16917 13015	80 GREENBURN WAY	01/08/2011	1	0	0.03	0.00	COMPLETE	01/08/2011
16918 13017	31-33 BRIDGE STREET	01/08/2006	1	0	0.016	0.00	COMPLETE	01/08/2006
16919 13018	VACANT SITE OPPOSITE 7,9,11 RUSKIN HEIGHTS	31/03/2016	0	4	0	0.03	NOT STARTED	

Site Ref	Site Name	Date of Survey	Units Complete	Remaining Potential	Area Developed	Area Remaining	Development Status	Completion Date
16920 13019	TO THE REAR OF 165&167 HILL STRATHGIRCH OLD ROAD	01/08/2011	4	0	0.11	0.00	COMPLETE	01/08/2011
16935 13045	57 MOSS ROAD	01/08/2006	1	0	0.08	0.00	COMPLETE	01/08/2006
16956 13086	23 ANTRIM ROAD LC 04/TS	01/08/2005	1	0	0.02	0.00	COMPLETE	01/08/2005
17181	ADJACENT TO 1 ASHCROFT PARK	01/08/2009	2	0	0.066	0.00	COMPLETE	01/08/2009
17182	ADJACENT TO 15 HARMONY HILL	31/03/2016	0	1	0	0.08	NOT STARTED	
17183	ADJACENT TO 39 MANDEVILLE AVENUE	01/08/2007	1	0	0.047	0.00	COMPLETE	01/08/2007
17184	ADJACENT TO 5 PLANTATION ROAD	01/08/2005	1	0	0.049	0.00	COMPLETE	01/08/2006
17186	REAR OF 70C CAUSEWAY END ROAD	31/03/2016	0	1	0	0.12	NOT STARTED	
17187	ADJACENT TO 104 POND PARK	31/03/2016	0	9	0	0.31	NOT STARTED	

Site Ref	Site Name	Date of Survey	Units Complete	Remaining Potential	Area Developed	Area Remaining	Development Status	Completion Date
17188	63 GREGG STREET	31/03/2016	0	1	0	0.01	NOT STARTED	
17189	102 POND PARK ROAD	31/03/2016	12	13	0.32	0.37	DEVELOPMENT ON-GOING	
17190	68 WOODLAND PARK LC 39/TS	31/03/2016	0	13	0	0.21	NOT STARTED	
17191	2 AND 4 GLENNAVY ROAD	31/03/2016	6	1	0.16	0.05	DEVELOPMENT ON-GOING	
17192	101 MOIRA ROAD	01/08/2007	6	0	0.099	0.00	COMPLETE	01/08/2007
17193	34 PLANTATION AVENUE	01/08/2007	2	0	0.194	0.00	COMPLETE	01/08/2007
17194	96 CAUSEWAY END ROAD LC 38/TS	01/08/2006	7	0	0.212	0.00	COMPLETE	01/08/2006
17195	LANDS ADJACENT TO HOLY TRINITY NURSERY SCHOOL TRINITY TERRACE LC 2/22	01/08/2009	15	0	0.16	0.00	COMPLETE	01/08/2009
17197	1 JUBILEE AVENUE	01/08/2006	2	0	0.055	0.00	COMPLETE	01/08/2006

Site Ref	Site Name	Date of Survey	Units Complete	Remaining Potential	Area Developed	Area Remaining	Development Status	Completion Date
17198	ADJACENT TO 56 HARMONY HILL	31/03/2016	0	1	0	0.12	NOT STARTED	
17201	135 BALLYNAHINCH ROAD	01/08/2006	6	0	0.404	0.00	COMPLETE	01/08/2006
17202	134 BALLYNAHINCH ROAD	31/03/2016	0	13	0	0.17	NOT STARTED	
17203	1C OLD WARREN	01/08/2006	1	0	0.011	0.00	COMPLETE	01/08/2006
17204	REAR OF 141 - 145 LONGSTONE STREET	01/08/2008	4	0	0.05	0.00	COMPLETE	01/08/2008
17205	ADJACENT TO 11 BROKERSTOWN ROAD	01/08/2005	1	0	0.113	0.00	COMPLETE	01/08/2005
17206	GOVERNMENT TRAINING CENTRE KNOCKMORE ROAD	01/08/2006	16	0	0.371	0.00	COMPLETE	01/08/2006
17209	99A & 99B BALLYNAHINCH ROAD	31/03/2016	1	26	0.02	0.54	DEVELOPMENT ON-GOING	
17210	43 ANTRIM ROAD	31/03/2016	0	2	0	0.07	NOT STARTED	

Site Ref	Site Name	Date of Survey	Units Complete	Remaining Potential	Area Developed	Area Remaining	Development Status	Completion Date
17214	40 MAGHERALAVE ROAD	01/08/2007	2	0	0.225	0.00	COMPLETE	01/08/2007
17226	LANDS TO REAR AND SIDE OF 61 ANTRIM ROAD	31/03/2016	0	2	0	0.08	NOT STARTED	
17227	107 ANTRIM ROAD	31/03/2016	0	4	0	0.18	NOT STARTED	
17228	40 BELFAST ROAD	01/08/2009	1	0	0.157	0.00	COMPLETE	01/08/2009
18095	31-35 SLOAN STREET LC 04/03	31/03/2016	0	13	0	0.10	NOT STARTED	
18096	LAND ADJACENT TO 3 - 19 MOIRA ROAD LC 03/16	31/03/2016	0	20	0	0.18	NOT STARTED	
18097	21-27 KILLANEY AVENUE LC 03/17	01/08/2012	20	0	0.42	0.00	COMPLETE	01/08/2012
18098	LAND AT 70-78 TIROWEN DRIVE LC 02/26	01/08/2008	20	0	0.44	0.00	COMPLETE	01/08/2008
18306	ARDFOYLE FORTHILL	31/03/2016	0	1	0	0.02	NOT STARTED	

Site Ref	Site Name	Date of Survey	Units Complete	Remaining Potential	Area Developed	Area Remaining	Development Status	Completion Date
18308	LAND BETWEEN AVONMORE PARK AND WARREN GARDENS LC 02/27	01/08/2008	12	0	0.36	0.00	COMPLETE	01/08/2008
18309	135 WARREN GARDENS	31/03/2016	0	18	0	0.41	NOT STARTED	
18310	ADJACENT TO 14 GLENNAVY GARDENS	31/03/2016	0	1	0	0.01	NOT STARTED	
18311	2 THORNLEIGH DRIVE	01/08/2008	7	0	0.176	0.00	COMPLETE	01/08/2008
18312	23 BENSON STREET	31/03/2016	0	2	0	0.05	NOT STARTED	
18316	SIDE GARDEN 27 LAURELHILL PARK	31/03/2016	0	1	0	0.03	NOT STARTED	
18317	LAND ADJACENT TO AND INCLUDING 10/12 GLENNAVY ROAD	31/03/2016	24	0	1.13	0.00	COMPLETE	31/03/2016
18319	38 POND PARK ROAD	31/03/2016	0	1	0	0.13	NOT STARTED	
18320	REAR OF THOMPSON HOUSE HOSPITAL MAGHERALAVE ROAD LC 03/03	31/03/2016	33	3	1.06	0.16	DEVELOPMENT ON-GOING	

Site Ref	Site Name	Date of Survey	Units Complete	Remaining Potential	Area Developed	Area Remaining	Development Status	Completion Date
18321	ADJACENT TO 2 WHITLA ROAD	01/08/2007	4	0	0.06	0.00	COMPLETE	01/08/2007
18322	14 LONGSTONE STREET	01/08/2008	20	0	0.15	0.00	COMPLETE	01/08/2008
18323	3 AND 5 SMITHFIELD SQUARE	31/03/2016	0	26	0	0.16	NOT STARTED	
18328	149 HILLSBOROUGH ROAD	31/03/2016	0	14	0	0.23	NOT STARTED	
18329	5 SANDOWN PARK	31/03/2016	0	1	0	0.02	NOT STARTED	
18330	166 MOIRA ROAD	01/08/2010	14	0	0.31	0.00	COMPLETE	01/08/2010
18331	1A -F, 3A-F, 5A-F, 7 A-F DRUMBEG DRIVE	01/08/2006	12	0	0.343	0.00	COMPLETE	01/08/2006
18333	29-33 LONGSTONE ROAD	01/08/2009	14	0	0.083	0.00	COMPLETE	01/08/2009
18334	21A BALLINDERRY ROAD	01/08/2010	2	0	0.08	0.00	COMPLETE	01/08/2010

Site Ref	Site Name	Date of Survey	Units Complete	Remaining Potential	Area Developed	Area Remaining	Development Status	Completion Date
18335	1A MANDEVILLE AVENUE	01/08/2008	6	0	0.14	0.00	COMPLETE	01/08/2008
18564	ADJACENT TO 3 BARSCOURT	01/08/2010	1	0	0.03	0.00	COMPLETE	01/08/2010
18642	GARDEN OF 2 HILLVIEW AVENUE	31/03/2016	0	1	0	0.01	NOT STARTED	
18644	SIDE GARDEN OF 1 FERNDSELL	31/03/2016	0	1	0	0.04	NOT STARTED	
18648	34 - 44 GRAND STREET	31/03/2016	0	5	0	0.07	NOT STARTED	
18650	LAND ADJACENT TO MILL STREET LC 03/02	31/03/2016	3	27	0.05	0.55	DEVELOPMENT ON- GOING	
18655	ADJACENT TO 31 BLARIS ROAD	01/08/2010	1	0	0.14	0.00	COMPLETE	01/08/2010
18658	28 STATION ROAD	01/08/2007	3	0	0.07	0.00	COMPLETE	01/08/2007
18659	LAND TO REAR OF 22 DERRYVOLGIE PARK, LAMBEG	31/03/2016	0	1	0	0.05	NOT STARTED	

Site Ref	Site Name	Date of Survey	Units Complete	Remaining Potential	Area Developed	Area Remaining	Development Status	Completion Date
18666	115 QUEENSWAY, DUNMURRY	01/08/2010	5	0	0.12	0.00	COMPLETE	01/08/2010
18677	ADJACENT TO 1 WOODVALE, NETTLEHILL ROAD	01/08/2008	1	0	0.04	0.00	COMPLETE	01/08/2008
18678	ADJACENT TO 6 PORTULLA DRIVE	01/08/2009	1	0	0.03	0.00	COMPLETE	01/08/2009
18679	169-171 MOIRA ROAD	31/03/2016	0	11	0	0.20	NOT STARTED	
18680	KNOCKMORE BUSINESS CENTRE MOIRA ROAD	31/03/2016	0	36	0	0.43	NOT STARTED	
18688	ADJACENT TO 2 CLONEVIN PARK	01/08/2012	1	0	0.16	0.00	COMPLETE	01/08/2012
18690	ADJACENT TO 12 MONAVILLE GARDENS	01/08/2008	1	0	0.04	0.00	COMPLETE	01/08/2008
18691	ADJACENT TO 2 WYNCROFT GARDENS	01/08/2007	1	0	0.027	0.00	COMPLETE	01/08/2007
18692	99 ANTRIM ROAD	31/03/2016	0	3	0	0.10	NOT STARTED	

Site Ref	Site Name	Date of Survey	Units Complete	Remaining Potential	Area Developed	Area Remaining	Development Status	Completion Date
18693	ADJACENT TO 65 ANTRIM ROAD	31/03/2016	0	1	0	0.06	NOT STARTED	
18694	210 OLD HILLSBOROUGH ROAD	01/08/2010	4	0	0.27	0.00	COMPLETE	01/08/2010
18696	17 MAGHERALAVE ROAD	31/03/2016	0	1	0	0.14	NOT STARTED	
18698	ADJACENT TO 23 WYNCROFT CRESCENT	31/03/2016	0	1	0	0.03	NOT STARTED	
18699	ADJACENT TO 2 SEYMOUR STREET	01/08/2011	48	0	0.26	0.00	COMPLETE	01/08/2011
18710	ADJACENT TO 32 WALLACE AVENUE	31/03/2016	3	24	0.016	0.12	DEVELOPMENT ON-GOING	
18711	BETWEEN 2&2A WALLACE AVENUE	31/03/2016	0	2	0	0.04	NOT STARTED	
18712	46C CASTLE STREET	31/03/2016	0	52	0	0.56	NOT STARTED	
19047	165 WARREN GARDENS	01/08/2010	7	0	0.093	0.00	COMPLETE	01/08/2010

Site Ref	Site Name	Date of Survey	Units Complete	Remaining Potential	Area Developed	Area Remaining	Development Status	Completion Date
19410	ADJACENT TO 184 BELSIZE ROAD,	01/08/2008	1	0	0.23	0.00	COMPLETE	01/08/2008
19465	96 POND PARK ROAD	31/03/2016	0	7	0	0.11	NOT STARTED	
19466	96 BALLYMACASH ROAD	01/08/2009	2	0	0.04	0.00	COMPLETE	01/08/2009
19467	LANDS FRONTING WINDERMERE ROAD, NORTH OF AND ADJACENT TO 101 - 105 (NOCKMORE ROAD	31/03/2016	0	4	0	0.11	NOT STARTED	
19468	52 NETTLE HILL ROAD	01/08/2008	1	0	0.04	0.00	COMPLETE	01/08/2008
19469	6 RATHVARNA CLOSE	31/03/2016	0	1	0	0.01	NOT STARTED	
19470	52 MILL STREET	31/03/2016	0	14	0	0.14	NOT STARTED	
19471	LANDS ADJACENT TO 1 LAWNMOUNT CRESCENT	01/08/2009	1	0	0.03	0.00	COMPLETE	01/08/2009
19472	SITE ADJACENT 18 DELACHEROIS AVENUE	01/08/2010	1	0	0.02	0.00	COMPLETE	01/08/2010

Site Ref	Site Name	Date of Survey	Units Complete	Remaining Potential	Area Developed	Area Remaining	Development Status	Completion Date
19473	SITE ADJACENT TO 15 GRAND STREET	01/08/2010	1	0	0.03	0.00	COMPLETE	01/08/2010
19474	98 GRAND STREET	01/08/2010	1	0	0.01	0.00	COMPLETE	01/08/2010
19486	13 PLANTATION DRIVE	31/03/2016	0	1	0	0.02	NOT STARTED	
19494	99 BALLYNAHINCH ROAD	31/03/2016	0	8	0	0.23	NOT STARTED	
19497	134A BALLYNAHINCH ROAD	31/03/2016	0	5	0	0.14	NOT STARTED	
19500	4 THE CLOSE, HILLSBOROUGH OLD ROAD	01/08/2010	1	0	0.02	0.00	COMPLETE	01/08/2010
19506	TO SIDE OF 42 BROOKVALE RISE	01/08/2008	1	0	0.03	0.00	COMPLETE	01/08/2008
19507	23 BALLINDERRY ROAD	31/03/2015	3	0	0.17	0.00	COMPLETE	31/03/2015
19508	REAR OF 76 CAUSEWAY END ROAD	31/03/2016	0	1	0	0.03	NOT STARTED	

Site Ref	Site Name	Date of Survey	Units Complete	Remaining Potential	Area Developed	Area Remaining	Development Status	Completion Date
19509	ADJACENT TO 24 WYNCROFT GARDENS, TONAGH	31/03/2016	0	1	0	0.02	NOT STARTED	
19515	19A BALLYMACASH ROAD	31/03/2016	0	4	0	0.23	NOT STARTED	
19518	10 ABERCORN, ANTRIM ROAD	31/03/2016	4	0	0.18	0.00	COMPLETE	31/03/2016
19537	10 KENNEDY DRIVE	01/08/2012	1	0	0.02	0.00	COMPLETE	01/08/2012
19551	SITE ADJACENT TO 21 GREENBURN WAY	31/03/2016	0	1	0	0.03	NOT STARTED	
19552	74 GREENBURN WAY	31/03/2016	0	1	0	0.04	NOT STARTED	
19570	94/96 WOODLAND PARK	01/08/2011	14	0	0.29	0.00	COMPLETE	01/08/2011
19572	193 & 195 HILLSBOROUGH OLD ROAD	31/03/2016	0	12	0	0.64	NOT STARTED	
19576	122 HILLSBOROUGH OLD ROAD	01/08/2008	5	0	0.07	0.00	COMPLETE	01/08/2008

Site Ref	Site Name	Date of Survey	Units Complete	Remaining Potential	Area Developed	Area Remaining	Development Status	Completion Date
19577	121 - 123 OLD HILLSBOROUGH ROAD	31/03/2016	0	7	0	0.13	NOT STARTED	
19702	RATHVARNA AVENUE	01/08/2013	146	0	4.87	0.00	COMPLETE	01/08/2013
19928	REAR GARDEN 61 MOSS ROAD	31/03/2016	0	2	0	0.13	NOT STARTED	
19929	ADJACENT 18 ABERDELGHY GARDENS	01/08/2010	1	0	0.02	0.00	COMPLETE	01/08/2010
19931	21 EAST DOWN VIEW	31/03/2016	0	6	0	0.05	NOT STARTED	
19933	34A BELFAST ROAD	31/03/2016	0	3	0	0.08	NOT STARTED	
19934	LAND TO REAR OF 34 - 38 DALBOYNE PARK	31/03/2016	0	1	0	0.14	NOT STARTED	
19935	24 MAGHERALAVE ROAD	31/03/2016	0	8	0	0.28	NOT STARTED	
19942	12 AND 14 CASTLE STREET	01/08/2010	4	0	0.01	0.00	COMPLETE	01/08/2010

Site Ref	Site Name	Date of Survey	Units Complete	Remaining Potential	Area Developed	Area Remaining	Development Status	Completion Date
19944	6 RICHMOND DRIVE	31/03/2016	2	2	0.11	0.12	DEVELOPMENT ON-GOING	
19947	20 THE GREEN TONAGH DRIVE	31/03/2016	0	2	0	0.02	NOT STARTED	
19948	SIDE GARDEN 31 INNISFAYLE ROAD	31/03/2016	0	1	0	0.03	NOT STARTED	
19949	18 POND PARK ROAD	31/03/2016	0	5	0	0.08	NOT STARTED	
20003	LANDS BETWEEN 29 & 37 GLENNAVY GARDENS	01/08/2012	4	0	0.07	0.00	COMPLETE	01/08/2012
20004	14 WARREN GARDENS	31/03/2016	0	3	0	0.04	NOT STARTED	
20031	28 FULMAR AVENUE	31/03/2016	0	2	0	0.11	NOT STARTED	
20032	1 WOODVALE NETTLEHILL ROAD	01/08/2010	1	0	0.07	0.00	COMPLETE	01/08/2010
20033	108 - 110 BALLYMACASH ROAD	31/03/2016	0	6	0	0.27	NOT STARTED	

Site Ref	Site Name	Date of Survey	Units Complete	Remaining Potential	Area Developed	Area Remaining	Development Status	Completion Date
20034	13 RATHVARNA DRIVE	31/03/2016	1	0	0.01	0.00	COMPLETE	31/03/2016
20035	114 - 116 BALLYMACASH ROAD	31/03/2016	1	5	0.05	0.17	DEVELOPMENT ON-GOING	
20036	18 - 24 BROKERSTOWN ROAD	31/03/2016	18	2	0.39	0.07	DEVELOPMENT ON-GOING	
20037	BALLYMACROSS PHASE 5	31/03/2016	0	8	0	1.12	NOT STARTED	
20038	110 BALLYNAHINCH ROAD	31/03/2016	4	3	0.05	0.04	DEVELOPMENT ON-GOING	
20404	88 BRIDGE STREET	31/03/2016	0	39	0	0.21	NOT STARTED	
20405	3 WESLEY STREET	31/03/2016	0	2	0	0.01	NOT STARTED	
20406	12 GRAHAM GARDENS	31/03/2016	0	36	0	0.14	NOT STARTED	
20407	43 - 45 BRIDGE STREET	31/03/2016	0	2	0	0.03	NOT STARTED	

Site Ref	Site Name	Date of Survey	Units Complete	Remaining Potential	Area Developed	Area Remaining	Development Status	Completion Date
20408	32 - 34 BRIDGE STREET	31/03/2016	1	4	0.002	0.01	DEVELOPMENT ON-GOING	
20409	17 BRIDGE STREET	31/03/2016	0	2	0	0.01	NOT STARTED	
20410	MANOR DRIVE	31/03/2016	0	6	0	0.15	NOT STARTED	
20411	34 - 36 ANTRIM ROAD	31/03/2016	8	2	0.28	0.08	DEVELOPMENT ON-GOING	
20413	BESIDE 40 POND PARK AVENUE	31/03/2016	0	1	0	0.06	NOT STARTED	
20414	LANDS AT 92 & 94 CAUSEWAY END ROAD	31/03/2016	0	7	0	0.23	NOT STARTED	
20418	LANDS AT BALLINDERRY ROAD LC03/22	31/03/2016	0	119	0	4.01	NOT STARTED	
20438	ALNDS TO REAR 161 - 171 MOIRA ROAD	31/03/2016	0	36	0	0.75	NOT STARTED	
20443	94 & 96 WARREN GARDENS	31/03/2016	0	11	0	0.33	NOT STARTED	

Site Ref	Site Name	Date of Survey	Units Complete	Remaining Potential	Area Developed	Area Remaining	Development Status	Completion Date
20445	58 HILLSBOROUGH ROAD	31/03/2016	0	9	0	0.10	NOT STARTED	
20450	BLARIS ROAD	31/03/2016	25	115	1.11	5.15	DEVELOPMENT ON-GOING	
20452	LAND BETWEEN 136 HILLSBOROUGH OLD ROAD	31/03/2016	0	5	0	0.15	NOT STARTED	
20463	42 - 44 NETTLEHILL ROAD	01/08/2013	19	0	0.29	0.00	COMPLETE	01/08/2013
20464	101 BALLYMACASH ROAD	31/03/2016	0	11	0	0.18	NOT STARTED	
20467	12 - 14 BROKERSTOWN ROAD	31/03/2016	0	18	0	0.46	NOT STARTED	
20468	154 BELSIZE ROAD	31/03/2016	0	2	0	0.07	NOT STARTED	
20469	10 KIRKLANDS ROAD AND 142 - 142A BELSIZE ROAD	31/03/2016	0	13	0	0.27	NOT STARTED	
20470	SITE TO REAR 28 STATION ROAD	31/03/2016	0	1	0	0.03	NOT STARTED	

Site Ref	Site Name	Date of Survey	Units Complete	Remaining Potential	Area Developed	Area Remaining	Development Status	Completion Date
20471	FORMER BARBOUR THREADS TEXTILE FACTORY HIDDEN MILL MILL STREET	31/03/2016	0	605	0	9.39	NOT STARTED	
20494	REAR OF 29 LLEWELLYN AVENUE AND FRONT OF 2 LLEWELLYN DRIVE	31/03/2016	0	2	0	0.04	NOT STARTED	
20496	1 DALBOYNE COURT	31/03/2016	0	6	0	0.26	NOT STARTED	
20501	2 CLONEVIN PARK	01/08/2011	1	0	0.1	0.00	COMPLETE	01/08/2011
20697	2 LENAMORE PARK	31/03/2016	0	4	0	0.08	NOT STARTED	
20698	138 - 140 BELSIZE ROAD	31/03/2016	0	5	0	0.35	NOT STARTED	
20707	SITE OF HOSTEL (DEMOLISHED) 126 TIROWEN DRIVE KNOCKMORE ESTATE	01/08/2013	6	0	0.16	0.00	COMPLETE	01/08/2013
20712	25 - 29 BRIDGE STREET	31/03/2016	0	2	0	0.04	NOT STARTED	
20713	LANDS ADJACENT TO 54 BALLINDERRY ROAD	31/03/2016	0	1	0	0.05	NOT STARTED	

Site Ref	Site Name	Date of Survey	Units Complete	Remaining Potential	Area Developed	Area Remaining	Development Status	Completion Date
20714	21 MAGHERALAVE PARK	31/03/2016	0	4	0	0.16	NOT STARTED	
20715	NO 8 CLONEVIN PARK, LISNAGARVY TD, LISBURN, BT28 3BL. 8 CLONEVIN PARK	31/03/2014	1	0	0.17	0.00	COMPLETE	31/03/2014
20716	ADJOINING 10 DELACHEROIS AVENUE	31/03/2016	0	1	0	0.02	NOT STARTED	
20717	ADJACENT TO 1 CLONEVIN PARK	31/03/2016	0	1	0	0.20	NOT STARTED	
20718	SITE BETWEEN 13 CROSSBILL PLACE AND 23 FINCH GARDENS	01/08/2013	10	0	0.69	0.00	COMPLETE	01/08/2013
20726	DUNDROD DRIVE SITE BACKING ONTO LIDL STORE GLENNAVY GARDENS, DUNDROD DRIVE. (OLD WARREN)	31/03/2015	31	0	1.26	0.00	COMPLETE	31/03/2015
20840	END OF TERRACE ADJACENT TO 20 MILLBROOK ROAD	31/03/2016	0	1	0	0.01	NOT STARTED	
20850	HEREFORD SQUARE, HEREFORD CRESCENT LC 02/04	01/08/2003	13	0	0.32	0.00	COMPLETE	01/08/2003
20852	11 - 13 BELLEVUE DRIVE LC 02/17	01/08/2007	28	0	0.41	0.00	COMPLETE	01/08/2007

Site Ref	Site Name	Date of Survey	Units Complete	Remaining Potential	Area Developed	Area Remaining	Development Status	Completion Date
20919	LAND AT LIMETREE AVENUE LC 02/13	01/08/2005	167	0	6.49	0.00	COMPLETE	01/08/2005
20920	LD 11 REMAINING - LAND TO THE WEST OF RATHVARNA AVENUE LC 03/19	31/03/2016	165	3	6.46	0.12	DEVELOPMENT ON-GOING	
20921	LAND AT LIMETREE AVENUE LC 03/18	31/03/2016	2	18	0.05	0.46	DEVELOPMENT ON-GOING	
20922	LIMETREE AVENUE, BALLYMACOSS LC 03/23	31/03/2016	6	6	0.11	0.10	DEVELOPMENT ON-GOING	
20924	LAND ADJCENT TO 64 BALLINDERRY ROAD LC 03/06	31/03/2016	4	7	0.24	0.43	DEVELOPMENT ON-GOING	
20925	LAND AT GLENNAVY ROAD & BROKERSTOWN ROAD LC 03/21	31/03/2016	0	650	0	36.70	NOT STARTED	
20927	LAND AT BALLINDERRY ROAD	31/03/2016	179	19	4.98	0.52	DEVELOPMENT ON-GOING	
20931	183 MOIRA ROAD	31/03/2016	1	0	0.02	0.00	COMPLETE	31/03/2016
20934	LAND AT SAINTFIELD ROAD LC 02/21	01/08/2004	25	0	0.97	0.00	COMPLETE	01/08/2004

Site Ref	Site Name	Date of Survey	Units Complete	Remaining Potential	Area Developed	Area Remaining	Development Status	Completion Date
20939	LAND TO THE NORTH OF 87 - 116 GLENWOOD COURT LC 02/23	01/08/2005	24	0	1	0.00	COMPLETE	01/08/2005
20940	LAND TO THE NORTH OF 166 - 182 GLENWOOD COURT LC 02/24	01/08/2005	30	0	0.94	0.00	COMPLETE	01/08/2005
20950	51 NETTLEHILL ROAD LC 05/TS	01/08/2002	8	0	0.22	0.00	COMPLETE	01/08/2002
20951	LISBURN SQUARE SMITHFIELD STREET LC 10/TS	01/08/2002	40	0	1.33	0.00	COMPLETE	01/08/2002
20952	LAND ADJACENT TO 9B AND 9C MACHEPAGI AVE ROAD LC 24/TS	01/08/2002	2	0	0.19	0.00	COMPLETE	01/08/2002
21079	THE DOWN ROYAL PUBLIC HOUSE BALLINDEPPY ROAD	31/03/2016	0	77	0	1.69	NOT STARTED	
21083	LANDS ADJACENT TO 59 GREENBURN PARK	31/03/2016	0	1	0	0.04	NOT STARTED	
21084	62 WESLEY STREET	31/03/2016	0	1	0	0.01	NOT STARTED	
21086	75 YOUNG STREET	31/03/2016	0	2	0	0.02	NOT STARTED	

Site Ref	Site Name	Date of Survey	Units Complete	Remaining Potential	Area Developed	Area Remaining	Development Status	Completion Date
21090	182 HILLSBOROUGH OLD ROAD	31/03/2016	0	3	0	0.11	NOT STARTED	
21091	138 BALLYNAHINCH ROAD	31/03/2016	0	4	0	0.10	NOT STARTED	
21093	LAND TO REAR OF 24 ANTRIM ROAD	31/03/2016	0	1	0	0.14	NOT STARTED	
21094	19 BRIDGE STREET	31/03/2016	0	1	0	0.02	NOT STARTED	
21095	18 & 20 BRIDGE STREET	31/03/2016	0	1	0	0.02	NOT STARTED	
21160	18 - 28 SEYMOUR STREET, LISBURN AND 6 QUEENS ROAD	31/03/2016	0	54	0	0.21	NOT STARTED	
21325	26 BRIDGE STREET	31/03/2016	0	1	0	0.01	NOT STARTED	
21326	59 BRIDGE STREET	31/03/2014	1	0	0.02	0.00	COMPLETE	31/03/2014
21327	LANDS ADJACENT TO 81 - 82 LAGAN WALK, 171 AVONMORE PARK 7 OPPOSITE 104 - 108 AVONMORE PARK, OLD WARREN	31/03/2016	5	1	0.43	0.09	DEVELOPMENT ON- GOING	

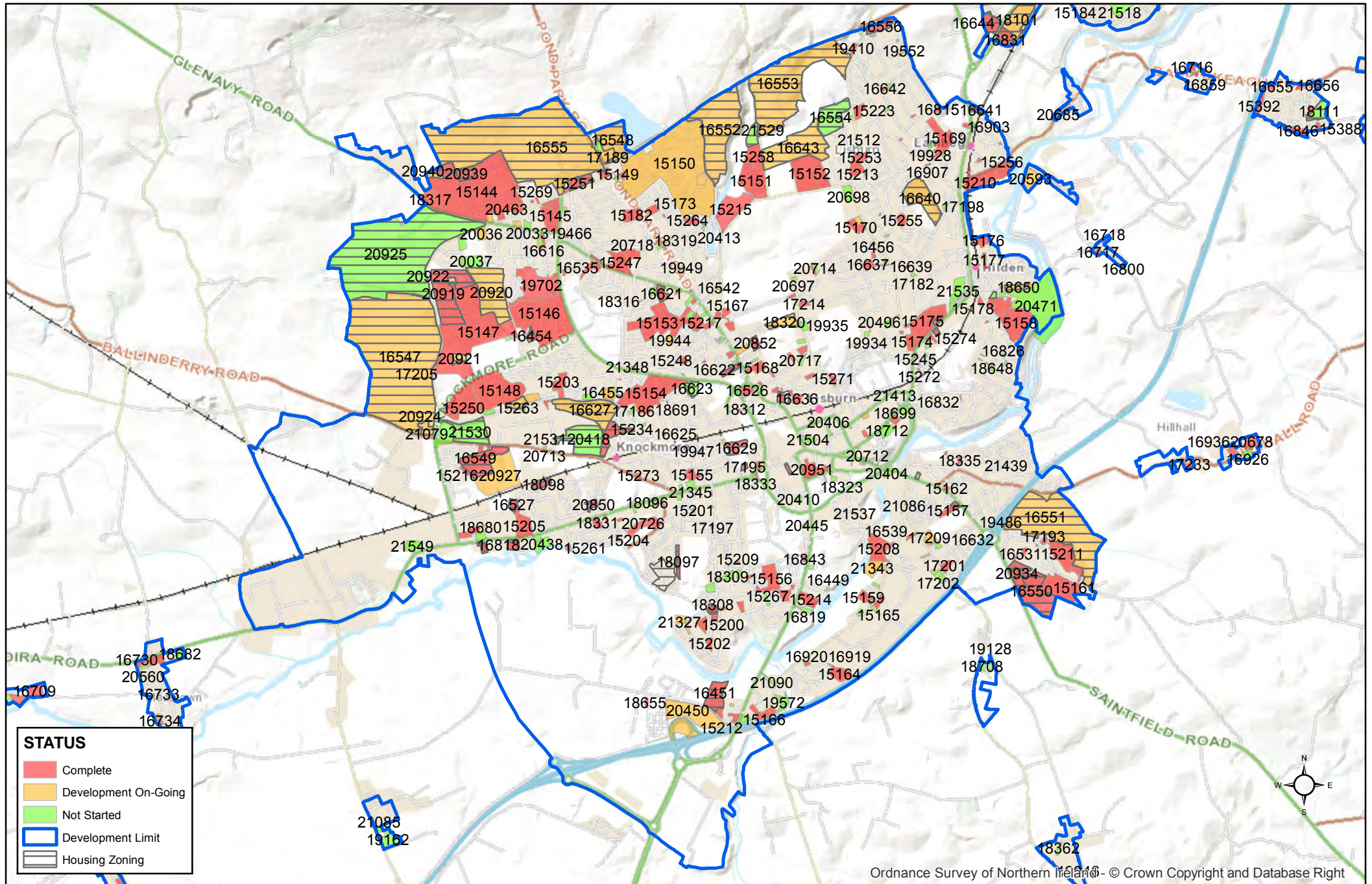
Site Ref	Site Name	Date of Survey	Units Complete	Remaining Potential	Area Developed	Area Remaining	Development Status	Completion Date
21329	146 MOSS ROAD	31/03/2016	0	1	0	0.07	NOT STARTED	
21331	215 LONGSTONE STREET	31/03/2016	0	3	0	0.11	NOT STARTED	
21332	BETWEEN 9 & 9A THORNLEIGH PARK	31/03/2016	0	1	0	0.02	NOT STARTED	
21339	35 BRIDGE STREET	31/03/2016	0	1	0	0.01	NOT STARTED	
21340	LAND AT REAR OF 6 ANTRIM ROAD , CLONEVIN PARK	31/03/2016	1	0	0.05	0.00	COMPLETE	31/03/2016
21341	6 ANTRIM ROAD	31/03/2016	0	6	0	0.08	NOT STARTED	
21343	RIVERSIDE INDUSTRIAL ESTATE QUAY MEADOWS HILLSBOROUGH OLD ROAD	31/03/2016	8	37	0.17	0.80	DEVELOPMENT ON- GOING	
21345	168 - 174 LONGSTONE STREET	31/03/2016	0	5	0	0.27	NOT STARTED	
21346	FIRST & SECOND FLOOR 2 BRIDGE STREET	31/03/2016	0	2	0	0.01	NOT STARTED	

Site Ref	Site Name	Date of Survey	Units Complete	Remaining Potential	Area Developed	Area Remaining	Development Status	Completion Date
21348	BESIDE 69 THORNLEIGH PARK	31/03/2016	0	1	0	0.07	NOT STARTED	
21406	10 METRES EAST OF 1 ELMWOOD PARK, LISNACARVEY	31/03/2015	1	0	0.06	0.00	COMPLETE	31/03/2015
21407	SITE BETWEEN 108 - 110 HILLSBOROUGH OLD ROAD	31/03/2016	0	4	0	0.12	NOT STARTED	
21408	4 ANTRIM ROAD	31/03/2016	0	1	0	0.11	NOT STARTED	
21410	136 BALLYNAHINCH ROAD	31/03/2016	0	5	0	0.13	NOT STARTED	
21411	ADJACENT TO 120 BELSIZE ROAD	31/03/2016	3	1	0.14	0.05	DEVELOPMENT ON- GOING	
21413	33 SEYMOUR STREET	31/03/2016	0	1	0	0.01	NOT STARTED	
21414	52 GRAND STREET	31/03/2016	0	1	0	0.01	NOT STARTED	
21419	13 - 15 BRIDGE STREET	31/03/2016	0	5	0	0.02	NOT STARTED	

Site Ref	Site Name	Date of Survey	Units Complete	Remaining Potential	Area Developed	Area Remaining	Development Status	Completion Date
21439	17 HILLHALL PARK	31/03/2016	0	1	0	0.01	NOT STARTED	
21503	23-27 WARREN PARK	31/03/2016	0	2	0	0.19	NOT STARTED	
21504	JORDANS MILL CAR PARK 24 ANTRIM STREET	31/03/2016	0	49	0	0.38	NOT STARTED	
21505	188, 190 & 190A LONGSTONE STREET	31/03/2016	0	6	0	0.10	NOT STARTED	
21506	2A LEAMINGTON PLACE GRAND STREET	31/03/2016	0	4	0	0.01	NOT STARTED	
21510	ADJACENT TO 41 HILL VIEW AVENUE	31/03/2016	1	0	0.04	0.00	COMPLETE	31/03/2016
21512	SIDE GARDEN OF 4 OAKRIDGE PARK	31/03/2016	0	1	0	0.07	NOT STARTED	
21515	NO 2, 4, 6, 8, 10 AND 12 TONAGH AVENUE	31/03/2016	5	1	0.08	0.02	DEVELOPMENT ON-GOING	
21516	NO 28-30 BRIDGE STREET	31/03/2016	0	5	0	0.02	NOT STARTED	

Site Ref	Site Name	Date of Survey	Units Complete	Remaining Potential	Area Developed	Area Remaining	Development Status	Completion Date
21529	NORTH OF BROOKEFIELD MAGHERALAVE ROAD LC 04/04	31/03/2016	0	14	0	0.90	NOT STARTED	
21530	WEST OF BALLINDERRY INDUSTRIAL ESTATE BALLINDERRY ROAD LC 04/05	31/03/2016	0	49	0	3.28	NOT STARTED	
21531	SOUTH OF CRESCENT BUSINESS PARK BALLINDERRY ROAD LC 03/22	31/03/2016	0	7	0	0.49	NOT STARTED	
21535	FORMER NI WATER DEPOT DERRYVOLLIE HOUSE BELFAST ROAD	31/03/2016	0	19	0	1.25	NOT STARTED	
21537	ATTACHED TO 52 IVAN STREET	31/03/2016	0	1	0	0.01	NOT STARTED	
21538	19 MARKET SQUARE	31/03/2016	0	9	0	0.03	NOT STARTED	
21549	LANDS AT 2 AND 2A HULLS LANE	31/03/2016	0	13	0	0.60	NOT STARTED	
SETTLEMENT TOTALS			7473	4788	295.70	171.06		

Lisburn City Housing Monitor 31 March 2016



Ordnance Survey of Northern Ireland - © Crown Copyright and Database Right

Based on Crown Copyright and is reproduced with the permission of Land & Property Services under delegated authority from the Controller of Her Majesty's Stationery Office, © Crown copyright and database right NIMA CS&LA156 (2016). Unauthorised reproduction infringes © Crown copyright and may lead to prosecution or civil proceedings.

NORTHERN IRELAND LAND USE DATABASE

HOUSING SITES

DEVELOPMENT STATUS OF ALL MONITORABLE SITES IN
LISBURN GREATER URBAN AREA AS OF 31 MARCH 2016

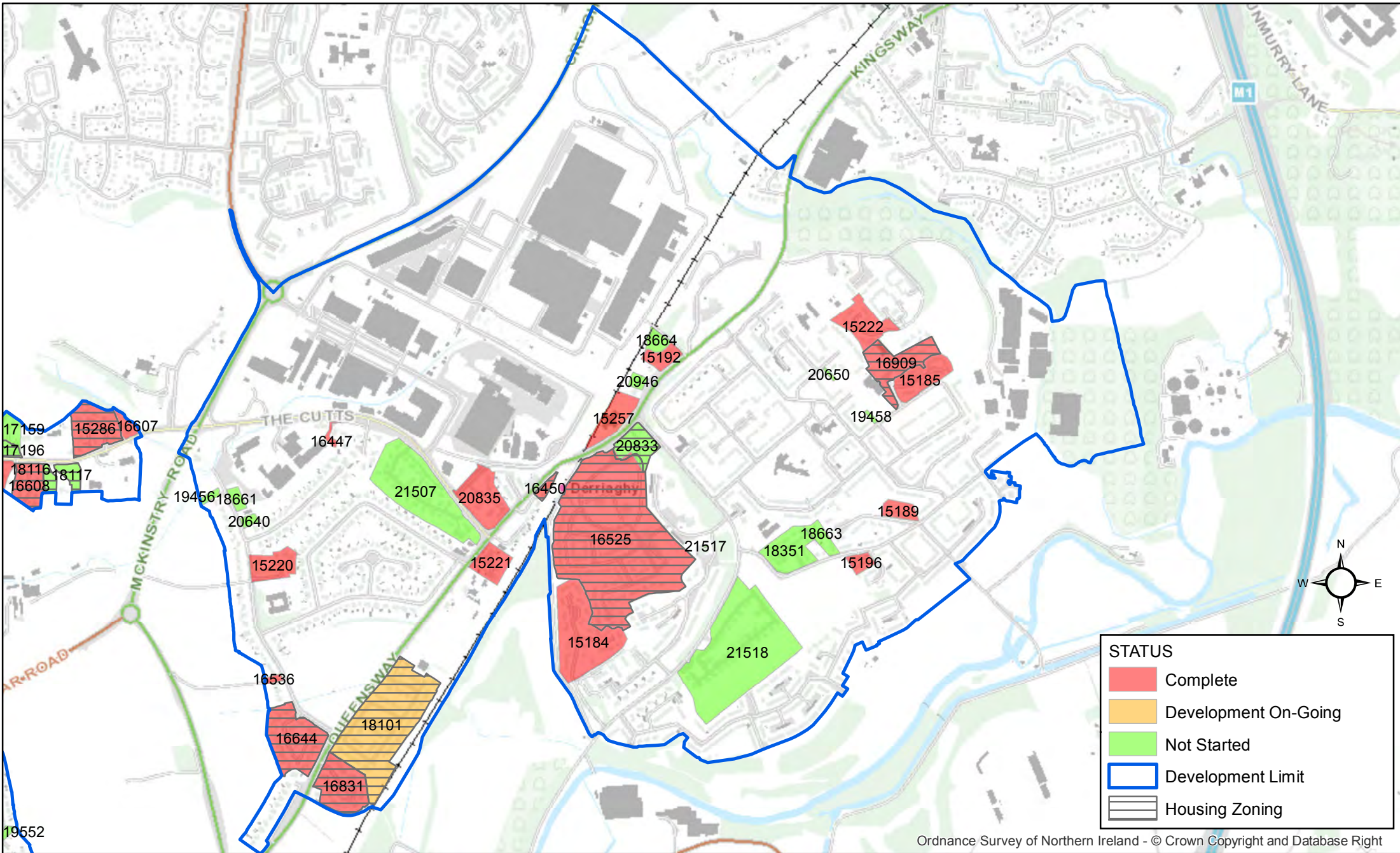
Site Ref	Site Name	Date of Survey	Units Complete	Remaining Potential	Area Developed	Area Remaining	Development Status	Completion Date
15184 7200	RIVER COURT	01/08/1997	67	0	1.76	0.00	COMPLETE	01/08/1997
15185 7201	LARCH HILL	01/08/1997	22	0	0.64	0.00	COMPLETE	01/08/1997
15189 7205	BIRCH GREEN	01/08/1997	10	0	0.24	0.00	COMPLETE	01/08/1997
15192 7208	KINGSWAY	01/08/1997	10	0	0.25	0.00	COMPLETE	01/08/1997
15196 7212	WILLOW GARDENS	01/08/1997	5	0	0.17	0.00	COMPLETE	01/08/1997
15220 7250	MOSS SIDE MEWS	01/08/1997	11	0	0.53	0.00	COMPLETE	01/08/1997
15221 7252	AGHRIM COURT	01/08/1997	13	0	0.43	0.00	COMPLETE	01/08/1997

Site Ref	Site Name	Date of Survey	Units Complete	Remaining Potential	Area Developed	Area Remaining	Development Status	Completion Date
15222 7253	SEYMOUR HILL	01/08/1997	22	0	0.69	0.00	COMPLETE	01/08/1997
15257 7292	KINGSWAY	01/08/1997	1	0	0.52	0.00	COMPLETE	01/08/1997
16447 11277	LANDS TO REAR AND WEST OF NO. 36 THE CUTTS	01/08/2009	1	0	0.06	0.00	COMPLETE	01/08/2009
16450 11280	4 QUEENSWAY ML 02/01	01/08/2001	11	0	0.1	0.00	COMPLETE	01/08/2001
16525 11655	FORTE POSTHOUSE, THE CONWAY 300 BED WOODS, KINGSWAY ML 02/18	01/08/2010	334	0	6.6	0.00	COMPLETE	01/08/2010
16536 11683	16 MOSSIDE ROAD	01/08/2003	1	0	0.05	0.00	COMPLETE	01/08/2003
16644 12129	MOSSIDE ROAD ML 02/12	01/08/2002	28	0	1.26	0.00	COMPLETE	01/08/2002
16831 12760	52 KILEATON PLACE, QUEENSWAY ML 02/11	01/08/2006	33	0	0.96	0.00	COMPLETE	01/08/2006
16909 13005	LAND ADJACENT TO DUNMURRAY FREE PRESBYTERIAN CHURCH LARCH HILL ML 02/10	01/08/2005	15	0	0.86	0.00	COMPLETE	01/08/2005

Site Ref	Site Name	Date of Survey	Units Complete	Remaining Potential	Area Developed	Area Remaining	Development Status	Completion Date
18101	FORMER STEWARTS SITE QUEENSWAY MI 03/08	31/03/2016	94	14	2.57	0.39	DEVELOPMENT ON-GOING	
18351	REAR OF NO.4 5-7 KILMAKEE COTTAGES, WILLOW GARDENS	31/03/2016	0	29	0	0.83	NOT STARTED	
18661	65 MOSSIDE ROAD, DERRIAGHY	31/03/2016	0	5	0	0.13	NOT STARTED	
18663	REAR OF 3 KILMAKEE COTTAGES, WILLOW GARDENS, DUNMURRY	31/03/2016	0	25	0	0.21	NOT STARTED	
18664	283 & 285 KINGSWAY, DUNMURRY	31/03/2016	0	3	0	0.16	NOT STARTED	
19456	64 MOSSIDE ROAD, DERRYAGHY, DUNMURRY	31/03/2016	0	2	0	0.08	NOT STARTED	
19458	ADJACENT TO 6 LARCH GROVE	31/03/2016	0	1	0	0.03	NOT STARTED	
20640	61 MOSSIDE ROAD	31/03/2016	0	4	0	0.07	NOT STARTED	
20650	SITE ADJACENT 5 ELM CORNER	31/03/2016	0	2	0	0.02	NOT STARTED	

Site Ref	Site Name	Date of Survey	Units Complete	Remaining Potential	Area Developed	Area Remaining	Development Status	Completion Date
20833	300 KINGSWAY, KILMAKEE ML 03/04	31/03/2016	0	21	0	0.48	NOT STARTED	
20835	FORMER J 7 J HASLETT CHILL CHAMBER & DEEP FREEZE FACILITY, JUNCTION OF QUEENSWAY & THE CUTTS	31/03/2015	19	0	0.86	0.00	COMPLETE	31/03/2015
20946	295 KINGSWAY ML 07/TS	31/03/2016	0	3	0	0.10	NOT STARTED	
21507	20 THE CUTTS	31/03/2016	0	60	0	2.08	NOT STARTED	
21517	4B RIVERDALE HOUSE SEYMOUR HILL	31/03/2016	0	1	0	0.01	NOT STARTED	
21518	FORMER HIGH SCHOOL SITE RIVER ROAD	31/03/2016	0	98	0	3.76	NOT STARTED	
SETTLEMENT TOTALS			697	268	18.55	8.35		

Lisburn Greater Urban Area Housing Monitor 31 March 2016



Ordnance Survey of Northern Ireland - © Crown Copyright and Database Right

Based on Crown Copyright and is reproduced with the permission of Land & Property Services under delegated authority from the Controller of Her Majesty's Stationery Office, © Crown copyright and database right NIMA CS&LA156 (2016). Unauthorised reproduction infringes © Crown copyright and may lead to prosecution or civil proceedings.

NORTHERN IRELAND LAND USE DATABASE

HOUSING SITES

DEVELOPMENT STATUS OF ALL MONITORABLE SITES IN
CASTLEREAGH GREATER URBAN AREA AS OF 31 MARCH
2016

Site Ref	Site Name	Date of Survey	Units Complete	Remaining Potential	Area Developed	Area Remaining	Development Status	Completion Date
539	16 ROBBS ROAD, DUNDONALD	01/08/1997	3	0	0.1	0.00	COMPLETE	01/08/1997
541	PURDYSBURN ROAD	01/08/1997	100	0	3.71	0.00	COMPLETE	01/08/1997
543	3 GRAND PRIX PARK, DUNDONALD	01/08/1999	6	0	0.4	0.00	COMPLETE	01/08/1999
544	GARLAND GREEN, ADJACENT TO GARLAND HILL	01/08/1997	10	0	0.67	0.00	COMPLETE	01/08/1997
546	SAINTFIELD ROAD, NEWTOWNBRED A	01/08/1997	271	0	11.41	0.00	COMPLETE	01/08/1997
547	GARLAND HILL, MANSE ROAD	01/08/1997	34	0	1.95	0.00	COMPLETE	01/08/1997
548	BALLYORAN, REAR OF QUARRY INN	01/08/1997	289	0	12.56	0.00	COMPLETE	01/08/1997

Site Ref	Site Name	Date of Survey	Units Complete	Remaining Potential	Area Developed	Area Remaining	Development Status	Completion Date
550	PHASE 6 GREER PARK	01/08/1997	32	0	1.17	0.00	COMPLETE	01/08/1997
553	77 BEECHILL ROAD	31/03/2016	0	2	0	0.16	NOT STARTED	
554	SITES 69-71 & 124-133 GREENWOOD GLEN	01/08/1997	49	0	1.82	0.00	COMPLETE	01/08/1997
556	GARLAND HILL, MANSE ROAD	01/08/1997	80	0	5.62	0.00	COMPLETE	01/08/1997
557	BALLYMACONAGHY ROAD	31/03/2016	196	6	9.86	0.18	DEVELOPMENT ON-GOING	
558	BEECHILL ROAD MCH 04/11	31/03/2016	0	37	0	1.49	NOT STARTED	
561	LANDS N W OF KNOCKBRAKEN HOUSE BALLYMACONAGHY ROAD	01/08/1999	99	0	4.94	0.00	COMPLETE	01/08/1999
562	ADJACENT TO 8 BEECHILL ROAD	01/08/1999	1	0	0.17	0.00	COMPLETE	01/08/1999
565	BALLYREGAN ROAD, DUNDONALD	01/08/1997	284	0	14.2	0.00	COMPLETE	01/08/1997

Site Ref	Site Name	Date of Survey	Units Complete	Remaining Potential	Area Developed	Area Remaining	Development Status	Completion Date
568	THE PINES, BEECHILL, PURDYSBURN ROAD	01/08/1997	82	0	8.44	0.00	COMPLETE	01/08/1997
570	DUNLADY ROAD, DUNDONALD	01/08/2001	180	0	7.32	0.00	COMPLETE	01/08/2001
574	PHASE 2 GREER PARK	01/08/1997	13	0	0.81	0.00	COMPLETE	01/08/1997
576	PHASE 4 GREER PARK	01/08/1997	36	0	1.43	0.00	COMPLETE	01/08/1997
577	LAMBERT COURT, DUNLADY ROAD	01/08/1997	112	0	7.82	0.00	COMPLETE	01/08/1997
583	PHASE 2 ROYAL LODGE, PURDYSBURN ROAD	01/08/2013	114	0	8.6	0.00	COMPLETE	01/08/2013
589	LAND OFF PURDYSBURN ROAD	01/08/2000	115	0	5.3	0.00	COMPLETE	01/08/2000
596	1 GALWAY PARK MCH 02/05	01/08/2000	20	0	0.23	0.00	COMPLETE	01/08/2000
597	REAR OF 70-90 MOUNT MICHAEL PARK MCH 02/19	01/08/1999	22	0	1.03	0.00	COMPLETE	01/08/1999

Site Ref	Site Name	Date of Survey	Units Complete	Remaining Potential	Area Developed	Area Remaining	Development Status	Completion Date
598	REAR OF 20 CAIRNSHILL ROAD	01/08/2001	1	0	0.11	0.00	COMPLETE	01/08/2001
599	981 UPPER NEWTOWNARDS ROAD MCH 02/01	01/08/2001	17	0	0.15	0.00	COMPLETE	01/08/2001
600	6 CAIRNSHILL ROAD	01/08/1999	2	0	0.07	0.00	COMPLETE	01/08/1999
604	ADJACENT TO 27 BREDA GARDENS	01/08/2002	2	0	0.03	0.00	COMPLETE	01/08/2002
606	LANDS ADJACENT TO DUNDONALD ELIM PENTECOSTAL CHURCH EAST LINK ROAD MCH 08/TS	01/08/2001	5	0	0.15	0.00	COMPLETE	01/08/2001
611	PHASE 7 GREER PARK	01/08/1997	22	0	1.34	0.00	COMPLETE	01/08/1997
612	53 OLD DUNDONALD ROAD MCH05/TS	01/08/2003	7	0	0.2	0.00	COMPLETE	01/08/2003
614	34 BREDA GARDENS	01/08/1997	2	0	0.03	0.00	COMPLETE	01/08/1997
615	ADJACENT TO 2 BEECHILL ROAD	01/08/1999	2	0	0.15	0.00	COMPLETE	01/08/1999

Site Ref	Site Name	Date of Survey	Units Complete	Remaining Potential	Area Developed	Area Remaining	Development Status	Completion Date
617	180 NEWTOWNBREDA ROAD MCH 02/15	01/08/2001	63	0	1.23	0.00	COMPLETE	01/08/2001
618	PHASE 3 ROYAL LODGE, PURDYSBURN ROAD.	01/08/1997	21	0	1.71	0.00	COMPLETE	01/08/1997
622	4 GRAHAMS BRIDGE ROAD	01/08/1997	2	0	0.1	0.00	COMPLETE	01/08/1997
624	PHASE 3 GREENWOOD GLEN	01/08/1998	46	0	1.55	0.00	COMPLETE	01/08/1998
625	REAR OF 54-70 MOUNT MICHAEL PARK	01/08/2000	22	0	1.14	0.00	COMPLETE	01/08/2000
626	PHASE 8 GREER PARK, NEWTOWNBREDA ROAD	01/08/1997	16	0	1.02	0.00	COMPLETE	01/08/1997
628	69 NEWTOWNBREDA ROAD	01/08/1998	8	0	0.36	0.00	COMPLETE	01/08/1998
631	10 GRANSHA ROAD MCH 14/TS	01/08/2000	4	0	0.25	0.00	COMPLETE	01/08/2000
633	98 COMBER ROAD MCH 11/TS	01/08/2003	4	0	0.15	0.00	COMPLETE	01/08/2003

Site Ref	Site Name	Date of Survey	Units Complete	Remaining Potential	Area Developed	Area Remaining	Development Status	Completion Date
634	PHASE 9 GREER PARK	01/08/1998	22	0	1.07	0.00	COMPLETE	01/08/1998
639	366-369 GRANGEWOOD MANOR	01/08/1998	4	0	0.15	0.00	COMPLETE	01/08/1998
11425	CROFT HILL MCH 02/15	01/08/2005	14	0	0.65	0.00	COMPLETE	01/08/2005
11433	1 CUMBERLAND DRIVE	01/08/1999	3	0	0.09	0.00	COMPLETE	01/08/1999
11464	LAND AT MILL MOUNT ROAD MCH 02/14	01/08/2000	20	0	1.23	0.00	COMPLETE	01/08/2000
11468	LAND AT MILLMOUNT MCH 03/06	31/03/2016	633	596	47.96	44.84	DEVELOPMENT ON-GOING	
11470	LAND AT KNOCKBRACKEN RD & BALLYMACONAGHY RD MCH 03/05	31/03/2016	303	206	21.53	14.65	DEVELOPMENT ON-GOING	
11735	22 BALLYHANWOOD ROAD	01/08/2000	1	0	0.55	0.00	COMPLETE	01/08/2000
11956	35 CHURCH ROAD MCH 27/TS	01/08/2004	3	0	0.12	0.00	COMPLETE	01/08/2004

Site Ref	Site Name	Date of Survey	Units Complete	Remaining Potential	Area Developed	Area Remaining	Development Status	Completion Date
11968	2 BEECHILL PARK EAST MCH 12/TS	01/08/2003	4	0	0.09	0.00	COMPLETE	01/08/2003
11969	LAND TO THE REAR OF 2-8 NEWTOWN PARK	01/08/2002	1	0	0.02	0.00	COMPLETE	01/08/2002
11970	LAND TO THE REAR OF 28-30 NEWTOWNBREDA ROAD	01/08/2000	1	0	0.08	0.00	COMPLETE	01/08/2000
11971	LAND TO THE NORTH OF 9 BALLYMACONAGHY ROAD	01/08/2003	1	0	0.15	0.00	COMPLETE	01/08/2003
11978	125-127 COMBER ROAD MCH 02/11	01/08/2002	14	0	0.43	0.00	COMPLETE	01/08/2002
11982	PLOTS 1-28 & 38-40 STRONE PARK MCH 02/16	01/08/2001	36	0	0.89	0.00	COMPLETE	01/08/2001
11987	LAND TO THE REAR OF 92 COMBER ROAD	01/08/2004	1	0	0.04	0.00	COMPLETE	01/08/2004
12100	SITE ADJACENT TO 8 MOUNT MICHAEL GROVE	01/08/2008	2	0	0.05	0.00	COMPLETE	01/08/2008
12105	70 GALWAY PARK	01/08/2001	2	0	0.086	0.00	COMPLETE	01/08/2001

Site Ref	Site Name	Date of Survey	Units Complete	Remaining Potential	Area Developed	Area Remaining	Development Status	Completion Date
12106	10 ROBB'S ROAD	01/08/2003	2	0	0.06	0.00	COMPLETE	01/08/2003
12107	131 COMBER ROAD	01/08/2001	1	0	0.1	0.00	COMPLETE	01/08/2001
12140	ADJACENT TO WEST SIDE OF 8 MILLMOUNT ROAD MCH 16/TS	01/08/2005	8	0	0.4	0.00	COMPLETE	01/08/2005
12153	4 MYRTLEDENE DRIVE	01/08/2006	1	0	0.059	0.00	COMPLETE	01/08/2006
12155	PLAYING FIELDS EAST LINK ROAD MCH 02/26	01/08/2005	91	0	2.32	0.00	COMPLETE	01/08/2005
12193	11 CLIVEDEN CRESCENT	01/08/2004	1	0	0.11	0.00	COMPLETE	01/08/2004
12194	1 QUARRY COTTAGES QUARRY LANE	01/08/2006	1	0	0.014	0.00	COMPLETE	01/08/2006
12196	350 SAINTFIELD ROAD MCH 04/05	31/03/2016	0	20	0	0.45	NOT STARTED	
12266	REAR OF BEECHILL INDUSTRIAL ESTATE CEDARHURST ROAD MCH 09/TS	01/08/2005	5	0	0.44	0.00	COMPLETE	01/08/2005

Site Ref	Site Name	Date of Survey	Units Complete	Remaining Potential	Area Developed	Area Remaining	Development Status	Completion Date
12297	CAIRNSHILL	31/03/2016	240	9	9.11	0.50	DEVELOPMENT ON-GOING	
12302	HANWOOD HOUSE 125 OLD DUNDONALD ROAD MCH 03/03	31/03/2016	0	44	0	0.88	NOT STARTED	
12304	BETWEEN 10 AND 16 GRANSHA ROAD	01/08/2002	2	0	0.06	0.00	COMPLETE	01/08/2002
12306	159 COMBER ROAD	01/08/2003	2	0	0.04	0.00	COMPLETE	01/08/2003
12307	15 GALWAY PARK MCH 03/01	31/03/2015	12	0	0.15	0.00	COMPLETE	31/03/2015
12308	5 BALLYREGAN ROAD	01/08/2004	6	0	0.03	0.00	COMPLETE	01/08/2004
12309	SIDE GARDEN OF 10 DUNLADY ROAD	01/08/2002	5	0	0.09	0.00	COMPLETE	01/08/2002
12312	2 BEECHILL ROAD MCH 02/TS	01/08/2002	7	0	0.16	0.00	COMPLETE	01/08/2002
12319	1 & 2 SANDYMOUNT, CUMBERLAND ROAD MCH 13/TS	01/08/2003	6	0	0.13	0.00	COMPLETE	01/08/2003

Site Ref	Site Name	Date of Survey	Units Complete	Remaining Potential	Area Developed	Area Remaining	Development Status	Completion Date
12321	ADJACENT TO 3 & 2-23 MYRTLEDENE DRIVE / MYRTLEDENE ROAD MCH 18/TS	01/08/2006	7	0	0.43	0.00	COMPLETE	01/08/2006
12325	16B COMBER ROAD MCH 02/03	01/08/2002	16	0	0.19	0.00	COMPLETE	01/08/2002
12448	LAND TO THE NORTH OF 15 OLD SAINTFIELD ROAD	01/08/2004	1	0	0.11	0.00	COMPLETE	01/08/2004
12678	32 & 34 OLD DUNDONALD ROAD MCH 24/TS	31/03/2016	15	0	0.29	0.00	COMPLETE	31/03/2016
12679	REAR GARDEN AT NO. 32 NEWTOWNBREDA ROAD MCH 28/TS	01/08/2004	1	0	0.15	0.00	COMPLETE	01/08/2004
12680	86 BEECHILL ROAD	31/03/2016	0	1	0	0.13	NOT STARTED	
12692	23-25 GRANSHA ROAD DUNDONALD MCH 04/TS	01/08/2006	9	0	0.37	0.00	COMPLETE	01/08/2006
12693	1 REAVILLE PARK	01/08/2003	2	0	0.06	0.00	COMPLETE	01/08/2003
12770	8-10 GRAHAMSBRIDGE ROAD MCH 02/10	01/08/2008	13	0	0.4	0.00	COMPLETE	01/08/2008

Site Ref	Site Name	Date of Survey	Units Complete	Remaining Potential	Area Developed	Area Remaining	Development Status	Completion Date
12771	LANDS TO THE REAR OF NO 57 OLD DUNDONALD ROAD MCH 10/TS	01/08/2005	4	0	0.33	0.00	COMPLETE	01/08/2005
12802	36 CHURCH ROAD MCH 20/TS	01/08/2006	3	0	0.1	0.00	COMPLETE	01/08/2006
12929	LAND ADJACENT TO 2 CARROWREAGH GARDENS	31/03/2016	0	1	0	0.05	NOT STARTED	
12970	LAND ADJACENT TO 4 OLD DUNDONALD ROAD	01/08/2007	1	0	0.05	0.00	COMPLETE	01/08/2007
12971	LANDS TO REAR OF 63 DUNDONALD ROAD	01/08/2005	3	0	0.19	0.00	COMPLETE	01/08/2005
12980	188 NEWTOWNBREDA ROAD MCH 34/TS	01/08/2006	3	0	0.14	0.00	COMPLETE	01/08/2006
12982	GARDEN TO SIDE OF 67 NEWTON PARK	01/08/2009	1	0	0.07	0.00	COMPLETE	01/08/2009
12983	164 NEWTOWNBREDA ROAD	31/03/2016	0	2	0	0.07	NOT STARTED	
13202	7 BALLYREGAN ROAD	01/08/2008	4	0	0.045	0.00	COMPLETE	01/08/2008

Site Ref	Site Name	Date of Survey	Units Complete	Remaining Potential	Area Developed	Area Remaining	Development Status	Completion Date
13203	49 & 51 SAINTFIELD ROAD MCH 31/TS	01/08/2010	8	0	0.39	0.00	COMPLETE	01/08/2010
13221	294A SAINTFIELD ROAD	01/08/2005	2	0	0.012	0.00	COMPLETE	01/08/2005
13240	57 LENAGHAN PARK	01/08/2009	2	0	0.09	0.00	COMPLETE	01/08/2009
13246	ELIM PENTECOSTAL CHURCH YOUTH HALL GRAND PRIX PARK	01/08/2005	6	0	0.17	0.00	COMPLETE	01/08/2005
13249	29 FERNDENE PARK	01/08/2008	4	0	0.285	0.00	COMPLETE	01/08/2008
13250	5 -7 OLD SAINTFIELD ROAD	01/08/2005	1	0	0.011	0.00	COMPLETE	01/08/2005
13272	SITE ADJACENT TO 39 OLD DUNDONALD ROAD	01/08/2005	1	0	0.034	0.00	COMPLETE	01/08/2005
13276	SITE ADJACENT TO 43 BALLYREGAN ROAD MCH 33/TS	31/03/2016	3	2	0.17	0.06	DEVELOPMENT ON-GOING	
13277	12 GRAHAMSBRIDGE ROAD	31/03/2016	6	0	0.202	0.00	COMPLETE	31/03/2016

Site Ref	Site Name	Date of Survey	Units Complete	Remaining Potential	Area Developed	Area Remaining	Development Status	Completion Date
13278	70 CHURCH ROAD	01/08/2008	13	0	0.355	0.00	COMPLETE	01/08/2008
13284	LAND ADJACENT TO 16 KNOCKBRACKEN ROAD MCH 04/10	31/03/2016	0	38	0	1.53	NOT STARTED	
17283	16-20 GRAHAMSBRIDGE ROAD	31/03/2016	29	3	0.6	0.06	DEVELOPMENT ON-GOING	
17284	TO THE REAR OF 310 COMBER ROAD	31/03/2016	0	1	0	0.09	NOT STARTED	
17285	72-80 DRUMADOON DRIVE AND 1-5 BALLYBEEN PARK MCH 02/12	01/08/2008	54	0	0.54	0.00	COMPLETE	01/08/2008
17286	GARDEN TO THE REAR OF 34 NEWTOWNBREDA ROAD	01/08/2005	4	0	0.07	0.00	COMPLETE	01/08/2005
18088	FORMER ROADS SERVICE DEPOT NEWTOWNBREDA ROAD MCH 02/23	31/03/2016	39	5	1	0.26	DEVELOPMENT ON-GOING	
18090	FORSTER GREEN HOSPITAL UPPER KNOCKBREDA ROAD MCH 12 MIXED USE	31/03/2016	0	30	0	2.54	NOT STARTED	
18224	REAR GARDENS OF 41-65 GRANSHA ROAD	31/03/2016	19	19	0.58	0.59	DEVELOPMENT ON-GOING	

Site Ref	Site Name	Date of Survey	Units Complete	Remaining Potential	Area Developed	Area Remaining	Development Status	Completion Date
18225	804 UPPER NEWTOWNARDS ROAD	31/03/2016	0	4	0	0.08	NOT STARTED	
18226	67 GRANSHA ROAD	01/08/2009	1	0	0.174	0.00	COMPLETE	01/08/2009
18227	39 & 41 OLD DUNDONALD ROAD	01/08/2006	1	0	0.083	0.00	COMPLETE	01/08/2006
18228	18 OLD DUNDONALD ROAD	31/03/2016	9	14	0.62	0.18	DEVELOPMENT ON-GOING	
18229	REAR OF 39 & 41 OLD DUNDONALD ROAD	01/08/2006	5	0	0.142	0.00	COMPLETE	01/08/2006
18230	REAR OF 17 - 23 FERNDENE PARK	31/03/2016	0	6	0	0.24	NOT STARTED	
18232	QUARRY CORNER UPPER NEWTOWNARDS ROAD	31/03/2016	0	41	0	1.71	NOT STARTED	
18233	12A COMBER ROAD	01/08/2008	3	0	0.063	0.00	COMPLETE	01/08/2008
18234	104-118 COMBER ROAD	31/03/2016	0	8	0	0.48	NOT STARTED	

Site Ref	Site Name	Date of Survey	Units Complete	Remaining Potential	Area Developed	Area Remaining	Development Status	Completion Date
18235	274 COMBER ROAD	31/03/2016	0	1	0	0.07	NOT STARTED	
18236	292 COMBER ROAD	31/03/2016	0	2	0	0.24	NOT STARTED	
18240	183 SAINTFIELD ROAD	01/08/2007	4	0	0.195	0.00	COMPLETE	01/08/2007
18241	182 SAINTFIELD ROAD	01/08/2006	3	0	0.071	0.00	COMPLETE	01/08/2006
18245	43 CAIRNSHILL ROAD	01/08/2006	2	0	0.23	0.00	COMPLETE	01/08/2006
18370	55 BRED A PARK	01/08/2007	1	0	0.02	0.00	COMPLETE	01/08/2007
18813	1027 TO 1035 UPPER NEWTOWNARDS ROAD	31/03/2016	0	32	0	0.29	NOT STARTED	
18815	1 FOURWINDS AVENUE	01/08/2011	5	0	0.083	0.00	COMPLETE	01/08/2011
18818	2 CARNBRAE AVENUE	01/08/2010	1	0	0.02	0.00	COMPLETE	01/08/2010

Site Ref	Site Name	Date of Survey	Units Complete	Remaining Potential	Area Developed	Area Remaining	Development Status	Completion Date
18819	37A OLD SAINTFIELD ROAD	31/03/2015	1	0	0.04	0.00	COMPLETE	31/03/2015
18822	4 WINDRUSH AVENUE	01/08/2009	1	0	0.026	0.00	COMPLETE	01/08/2009
18829	REAR OF 19 BRED A PARK	31/03/2015	1	0	0.02	0.00	COMPLETE	31/03/2015
18830	SITE AT BRENNAN PARK ARDNOE AVENUE MCH 02/17	01/08/2007	11	0	0.93	0.00	COMPLETE	01/08/2007
18831	REAR OF 94 COMBER ROAD	31/03/2015	4	0	0.087	0.00	COMPLETE	31/03/2015
18834	219 AND 221 SAINTFIELD ROAD	31/03/2016	12	9	0.16	0.13	DEVELOPMENT ON-GOING	
18842	7 TO 37 ARDNOE AVENUE BALLYBEEN	01/08/2008	12	0	0.404	0.00	COMPLETE	01/08/2008
18843	22 TO 24 COMBER ROAD CHURCH QUARTER	01/08/2013	18	0	0.13	0.00	COMPLETE	01/08/2013
18846	9 GALWAY DRIVE	31/03/2016	0	12	0	0.22	NOT STARTED	

Site Ref	Site Name	Date of Survey	Units Complete	Remaining Potential	Area Developed	Area Remaining	Development Status	Completion Date
18847	40 GLENHOLM PARK	01/08/2012	1	0	0.05	0.00	COMPLETE	01/08/2012
18848	14 MOUNT MICHAEL DRIVE	31/03/2016	0	1	0	0.08	NOT STARTED	
18850	129 COMBER ROAD	01/08/2008	10	0	0.211	0.00	COMPLETE	01/08/2008
18860	103 TO 107 SAINTFIELD ROAD	31/03/2016	0	6	0	0.09	NOT STARTED	
19611	38-46 OLD DUNDONALD ROAD	31/03/2016	17	0	0.49	0.00	COMPLETE	31/03/2016
19622	133A COMBER ROAD	31/03/2016	0	3	0	0.26	NOT STARTED	
19628	REAR OF 180 SAINTFIELD ROAD	31/03/2016	0	1	0	0.02	NOT STARTED	
19629	116 CUMBERLAND ROAD	01/08/2012	12	0	0.15	0.00	COMPLETE	01/08/2012
19630	SIDE GARDEN OF 1 BROOKLANDS PARK	31/03/2016	0	1	0	0.04	NOT STARTED	

Site Ref	Site Name	Date of Survey	Units Complete	Remaining Potential	Area Developed	Area Remaining	Development Status	Completion Date
19631	28 BEECHILL PARK SOUTH	31/03/2016	0	1	0	0.04	NOT STARTED	
19634	18 COTSWOLD AVENUE PLUS PART GARDEN AT 1 CHARTWELL PARK	01/08/2009	3	0	0.08	0.00	COMPLETE	01/08/2009
19635	LAND AT ISLAY GARDENS	31/03/2016	0	8	0	0.13	NOT STARTED	
19640	190 NEWTOWNBREDA ROAD	31/03/2016	0	2	0	0.13	NOT STARTED	
19642	26-28 GLENEAGLES GARDENS	01/08/2009	12	0	0.35	0.00	COMPLETE	01/08/2009
20030	6-12 BREDA PARK	01/08/2010	34	0	0.48	0.00	COMPLETE	01/08/2010
20045	70 BEECHILL PARK WEST	31/03/2016	0	1	0	0.07	NOT STARTED	
20046	KNOCKBRACKEN HEALTHCARE PARK SAINTFIELD ROAD	01/08/2009	22	0	0.73	0.00	COMPLETE	01/08/2009
20048	17 + 19 CAIRNSHILL AVENUE	31/03/2016	1	2	0.056	0.11	DEVELOPMENT ON-GOING	

Site Ref	Site Name	Date of Survey	Units Complete	Remaining Potential	Area Developed	Area Remaining	Development Status	Completion Date
20058	SITE ADJACENT TO 2 CUMNOCK WALK	01/08/2009	1	0	0.01	0.00	COMPLETE	01/08/2009
20061	REAR GARDEN 65 OLD DUNDONALD ROAD	31/03/2016	0	1	0	0.07	NOT STARTED	
20062	32 GRAND PRIX PARK	31/03/2016	0	2	0	0.11	NOT STARTED	
20064	66 CHURCH ROAD	31/03/2016	0	11	0	0.26	NOT STARTED	
20065	33-37 GRANSHA ROAD	31/03/2016	0	12	0	0.73	NOT STARTED	
20066	42-52 GRANSHA ROAD	31/03/2016	0	15	0	0.89	NOT STARTED	
20067	31 & 33 OLD DUNDONALD ROAD	31/03/2016	2	3	0.05	0.08	DEVELOPMENT ON-GOING	
20068	99-107 COMBER ROAD	31/03/2016	0	45	0	0.43	NOT STARTED	
20069	155 & 157 COMBER ROAD	31/03/2016	0	2	0	0.08	NOT STARTED	

Site Ref	Site Name	Date of Survey	Units Complete	Remaining Potential	Area Developed	Area Remaining	Development Status	Completion Date
20074	58 OLD DUNDONALD ROAD	31/03/2016	0	5	0	0.16	NOT STARTED	
20529	6 GALWAY DRIVE	31/03/2016	0	3	0	0.08	NOT STARTED	
20531	ADJACENT TO 12 CHERRYHILL AVENUE	01/08/2010	1	0	0.03	0.00	COMPLETE	01/08/2010
20532	53-57 DAVARR AVENUE	31/03/2016	0	1	0	0.06	NOT STARTED	
20533	14 GRAHAMSBRIDGE ROAD	31/03/2016	3	1	0.11	0.03	DEVELOPMENT ON-GOING	
20543	5 NEWTON PARK	31/03/2016	1	0	0.05	0.00	COMPLETE	31/03/2016
20544	11 SCHOOL ROAD	31/03/2016	0	9	0	0.23	NOT STARTED	
20547	LANDS TO REAR OF 1-3 THE MEWS, BEECHWOOD GROVE	31/03/2015	3	0	0.1	0.00	COMPLETE	31/03/2015
20550	241 SAINTFIELD ROAD	31/03/2016	5	0	0.11	0.00	COMPLETE	31/03/2016

Site Ref	Site Name	Date of Survey	Units Complete	Remaining Potential	Area Developed	Area Remaining	Development Status	Completion Date
20809	56 BEECHILL ROAD	31/03/2014	11	0	0.24	0.00	COMPLETE	31/03/2014
20810	PART OF REAR GARDEN AREA OF 40 NEWTOWNBREDA ROAD	31/03/2016	0	1	0	0.05	NOT STARTED	
20812	31-33 AND LANDS TO REAR OF NO'S 25-29 NEWTOWNBREDA ROAD	31/03/2016	0	7	0	0.11	NOT STARTED	
20813	8-12 REAVILLE PARK	31/03/2016	0	10	0	0.16	NOT STARTED	
20819	1 CHARTWELL PARK	31/03/2016	2	0	0.07	0.00	COMPLETE	31/03/2016
20820	SITE ADJACENT TO 21 CLAGGAN PARK	01/08/2012	1	0	0.02	0.00	COMPLETE	01/08/2012
20827	21 GRAHAMSBRIDGE ROAD	01/08/2013	1	0	0.06	0.00	COMPLETE	01/08/2013
20828	192 SAINTFIELD ROAD	31/03/2016	0	1	0	0.04	NOT STARTED	
20829	791 UPPER NEWTOWNARDS ROAD	31/03/2016	0	1	0	0.08	NOT STARTED	

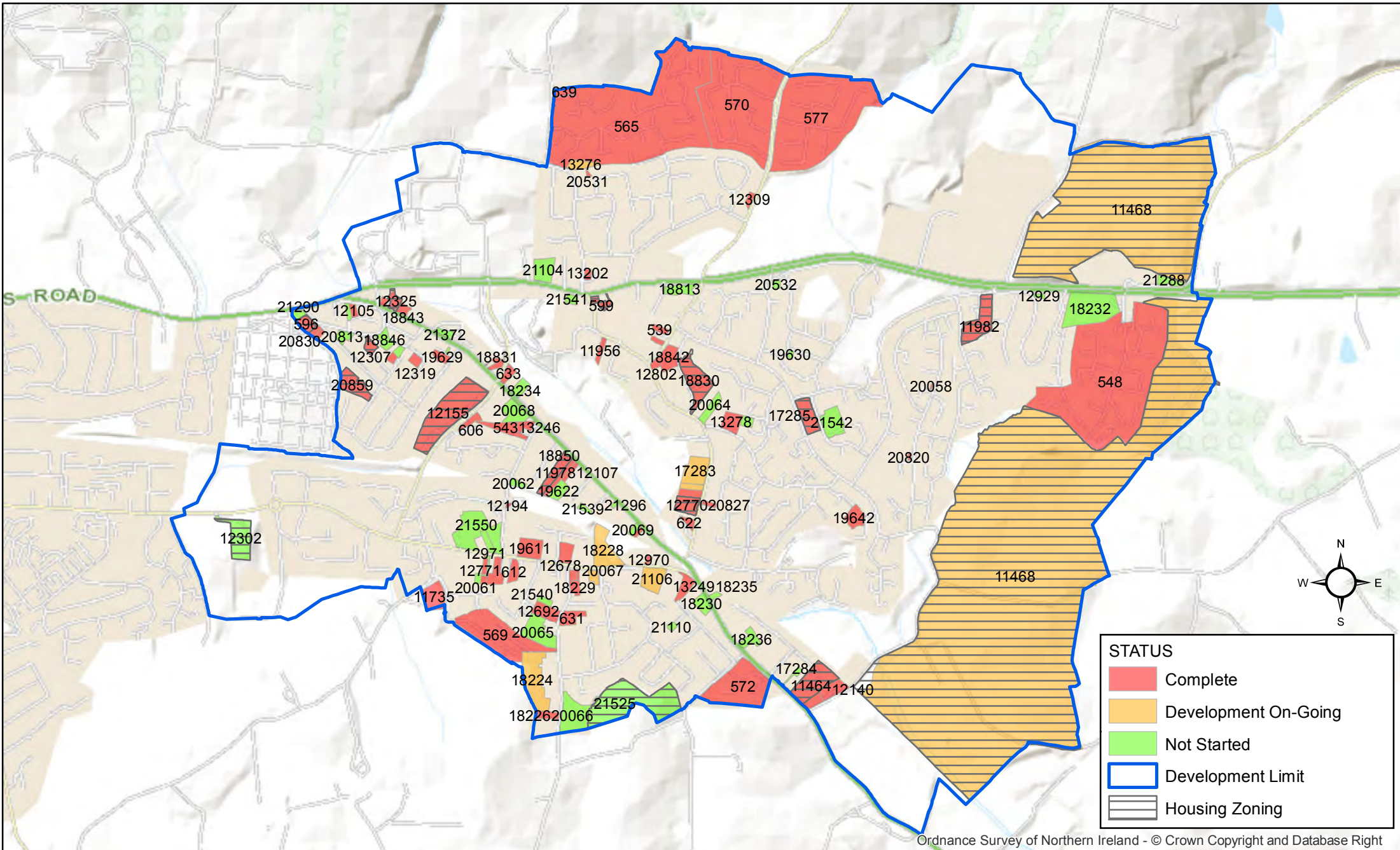
Site Ref	Site Name	Date of Survey	Units Complete	Remaining Potential	Area Developed	Area Remaining	Development Status	Completion Date
20830	5 GALWAY PARK	01/08/2013	7	0	0.08	0.00	COMPLETE	01/08/2013
20847	LANDS AT AND TO THE NORTH OF 360 SAINTFIELD ROAD MCH 04/13	31/03/2016	0	80	0	3.98	NOT STARTED	
20859	MEADOWBANK PARK, CUMBERLAND DRIVE MCH 02/14	01/08/2004	19	0	0.57	0.00	COMPLETE	01/08/2004
20862	LAND AT 158 NEWTOWNBREDA ROAD MCH 04/08	31/03/2016	0	36	0	1.07	NOT STARTED	
20967	SAINTFIELD ROAD MCH 04/09	31/03/2016	0	43	0	1.70	NOT STARTED	
21104	720 - 728 (EVEN NUMBERS ONLY) UPPER NEWTOWNARDS ROAD	31/03/2016	0	30	0	0.47	NOT STARTED	
21105	LAND ADJACENT TO 6 & 7 BRACKENWOOD DRIVE	31/03/2016	2	0	0.1	0.00	COMPLETE	31/03/2016
21106	13-19 OLD DUNDONALD ROAD	31/03/2016	2	2	0.27	0.26	DEVELOPMENT ON-GOING	
21110	24 FERDENE PARK DUNDONALD	31/03/2016	0	1	0	0.06	NOT STARTED	

Site Ref	Site Name	Date of Survey	Units Complete	Remaining Potential	Area Developed	Area Remaining	Development Status	Completion Date
21113	42 OLD SAINTFIELD ROAD	31/03/2014	2	0	0.14	0.00	COMPLETE	31/03/2014
21286	SITE ADJACENT TO 243 SAINTFIELD ROAD	31/03/2016	0	1	0	0.05	NOT STARTED	
21288	LANDS ADJACENT TO 802 UPPER NEWTOWNARDS ROAD	31/03/2016	0	4	0	0.13	NOT STARTED	
21290	757 UPPER NEWTOWNARDS ROAD	31/03/2016	0	11	0	0.10	NOT STARTED	
21293	37 OLD SAINTFIELD ROAD	31/03/2016	8	2	0.57	0.15	DEVELOPMENT ON- GOING	
21296	REAR OF 2 ADARA AVENUE	31/03/2016	0	1	0	0.03	NOT STARTED	
21372	58 COMBER ROAD, CHURCH QUARTER, BLINDONIA D	31/03/2016	0	14	0	0.13	NOT STARTED	
21388	LANDS AT 2A BEECHILL PARK	31/03/2016	3	2	0.18	0.13	DEVELOPMENT ON- GOING	
21389	REAR OF 7 KNOCKBRACKEN ROAD	31/03/2016	0	14	0	0.70	NOT STARTED	

Site Ref	Site Name	Date of Survey	Units Complete	Remaining Potential	Area Developed	Area Remaining	Development Status	Completion Date
21436	53 COMBER ROAD	31/03/2016	0	1	0	0.01	NOT STARTED	
21521	LANDS SURROUNDING GALWALLY HOUSE & SOUTH OF NOS 20 - 29 GALWALLY PARK WEST OF NO'S 1 - 14 DRUMKEEN COURT	31/03/2016	0	8	0	0.85	NOT STARTED	
21524	LANDS SOUTH OF GLENCREGAGH ROAD MCH 04/02	31/03/2016	0	4	0	0.25	NOT STARTED	
21525	LAND BETWEEN COMBER ROAD & GRANSHA ROAD MCH 04/12	31/03/2016	0	40	0	2.67	NOT STARTED	
21526	EAST OF BALLYMACONAGHY ROAD, MANSE ROAD & CABLAND HILL MCH 04/15	31/03/2016	0	313	0	20.84	NOT STARTED	
21539	LAND ADJOINING 7 ARDARA AVENUE COMBER ROAD	31/03/2016	0	1	0	0.07	NOT STARTED	
21540	LAND TO THE REAR OF 21 GRANSHA ROAD	31/03/2016	0	3	0	0.10	NOT STARTED	
21541	MOAT HOUSE 963-969 UPPER NEWTOWNARDS ROAD	31/03/2016	0	7	0	0.10	NOT STARTED	
21542	BALLYBEEN SQUARE BALLYBEEN PARK	31/03/2016	0	21	0	0.58	NOT STARTED	

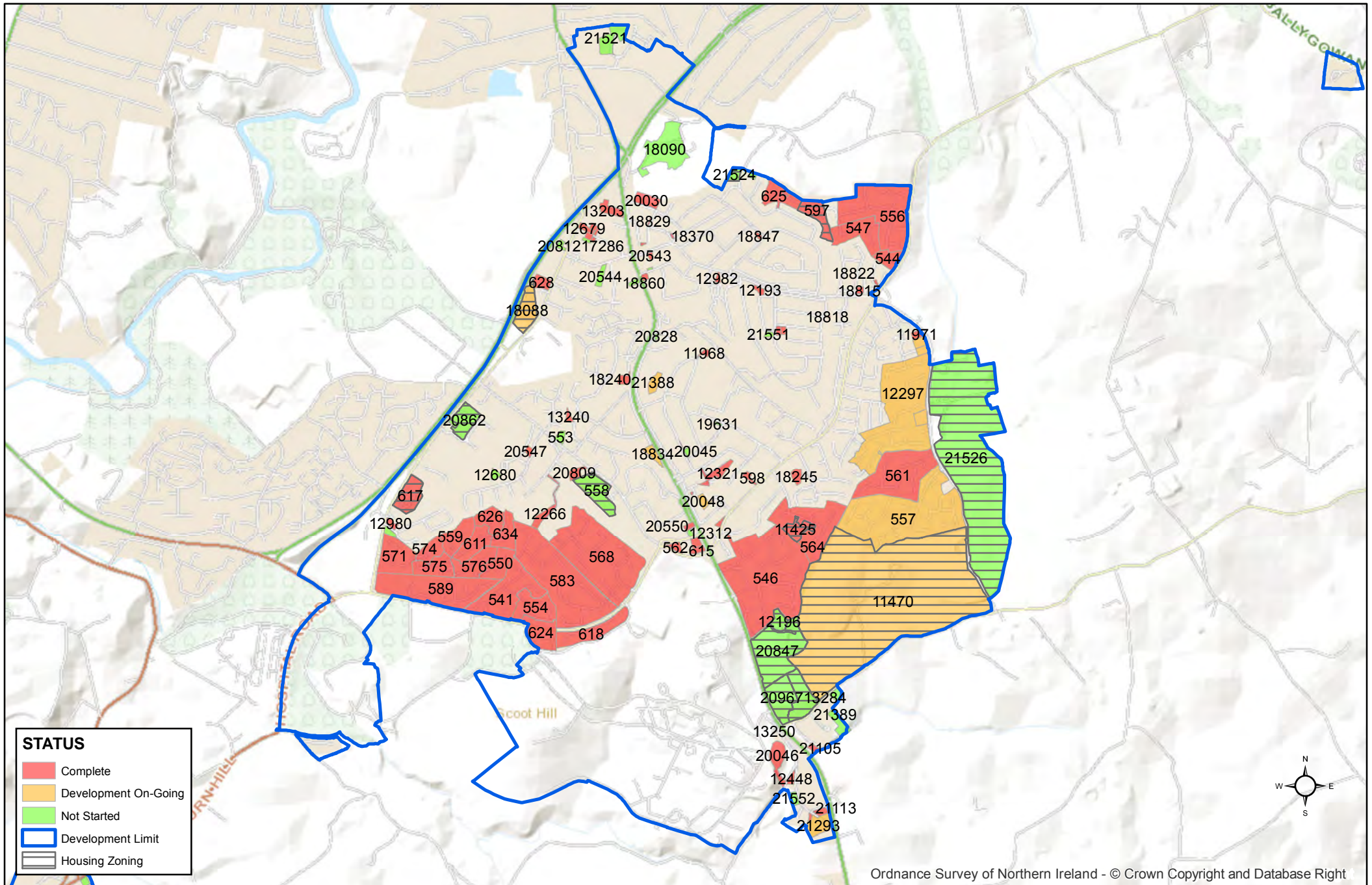
Site Ref	Site Name	Date of Survey	Units Complete	Remaining Potential	Area Developed	Area Remaining	Development Status	Completion Date
21550	LANDS AT 64 OLD DUNDONALD ROAD	31/03/2016	0	25	0	1.32	NOT STARTED	
21551	49 CLIVEDEN CRESCENT	31/03/2016	0	1	0	0.08	NOT STARTED	
21552	LANDS NW OF 1 GLENVIEW OLD SAINTFIELD ROAD	31/03/2016	0	4	0	0.16	NOT STARTED	
SETTLEMENT TOTALS			4404	1976	224.05	112.79		

Castlereagh Greater Urban Area (Dundonald) Housing Monitor 31 March 2016



Based on Crown Copyright and is reproduced with the permission of Land & Property Services under delegated authority from the Controller of Her Majesty's Stationery Office, © Crown copyright and database right NIMA CS&LA156 (2016). Unauthorised reproduction infringes © Crown copyright and may lead to prosecution or civil proceedings.

Castlereagh Greater Urban Area (Newtownbreda/Cairnshill Area) Housing Monitor 31 March 2016



Ordnance Survey of Northern Ireland - © Crown Copyright and Database Right

Based on Crown Copyright and is reproduced with the permission of Land & Property Services under delegated authority from the Controller of Her Majesty's Stationery Office, © Crown copyright and database right NIMA CS&LA156 (2016). Unauthorised reproduction infringes © Crown copyright and may lead to prosecution or civil proceedings.

NORTHERN IRELAND LAND USE DATABASE

HOUSING SITES

DEVELOPMENT STATUS OF ALL MONITORABLE SITES IN
CARRYDUFF AS OF 31 MARCH 2016

Site Ref	Site Name	Date of Survey	Units Complete	Remaining Potential	Area Developed	Area Remaining	Development Status	Completion Date
536	56 HILLSBOROUGH ROAD	01/08/1998	34	0	2.35	0.00	COMPLETE	01/08/1998
549	MUSKETT AVENUE	01/08/1997	8	0	0.43	0.00	COMPLETE	01/08/1997
587	REAR OF 14 QUEENSFORT PARK SOUTH	01/08/2005	1	0	0.05	0.00	COMPLETE	01/08/2005
591	ADJACENT TO 22 LOUGH MOSS PARK CF 04/01	31/03/2016	0	14	0	0.58	NOT STARTED	
594	14 HILLSBOROUGH ROAD CF 04/TS	01/08/1999	3	0	0.07	0.00	COMPLETE	01/08/1999
601	24-25A HILLSBOROUGH ROAD CF 02/01	01/08/2000	14	0	0.15	0.00	COMPLETE	01/08/2000
605	ADJACENT TO 57 HILLSBOROUGH ROAD CF 02/TS	01/08/2001	4	0	0.46	0.00	COMPLETE	01/08/2001

Site Ref	Site Name	Date of Survey	Units Complete	Remaining Potential	Area Developed	Area Remaining	Development Status	Completion Date
623	EDGAR AVENUE / SAINTFIELD ROAD	01/08/1997	2	0	0.07	0.00	COMPLETE	01/08/1997
11376	ADJACENT TO 33 MANSE ROAD CF 03/TS	01/08/1999	1	0	0.14	0.00	COMPLETE	01/08/1999
11426	ADJACENT TO 80 BALLYNAHINCH ROAD	01/08/1999	1	0	0.09	0.00	COMPLETE	01/08/1999
11427	LAND TO THE REAR OF 2 BLENHEIM PARK	01/08/2001	1	0	0.08	0.00	COMPLETE	01/08/2001
11434	33 MANSE ROAD	01/08/1999	1	0	0.2	0.00	COMPLETE	01/08/1999
11435	LANDS AT "OLD QUARRY" HILLSBOROUGH ROAD CF 03/04	31/03/2016	128	75	2.33	0.74	DEVELOPMENT ON-GOING	
11437	LAND TO THE SOUTHEAST OF MEADOWVALE ROAD CF 04/04	31/03/2016	0	174	0	4.81	NOT STARTED	
11463	LANDS AT 115-117 BALLYNAHINCH ROAD CF 11/TS	01/08/2009	10	0	0.8	0.00	COMPLETE	01/08/2009
11954	23 LOUGH MOSS PARK INCLUDES CF 10/TS	31/03/2014	1	0	0.12	0.00	COMPLETE	31/03/2014

Site Ref	Site Name	Date of Survey	Units Complete	Remaining Potential	Area Developed	Area Remaining	Development Status	Completion Date
11979	MANSE GARDENS CF 01/TS	01/08/2002	6	0	0.41	0.00	COMPLETE	01/08/2002
11980	3 BALLYNAHINCH ROAD	01/08/2001	6	0	0.09	0.00	COMPLETE	01/08/2001
11981	REAR OF 21 HOLLYGATE AVENUE CF 09/TS	31/03/2016	0	1	0	0.10	NOT STARTED	
11983	LAND ADJOINING THE WEST OF AND 200M SOUTH OF MUSKET MEWS AND MUSKET COURT	01/08/2000	53	0	3.4	0.00	COMPLETE	01/08/2000
11988	26 BALLYNAHINCH ROAD CF 06/TS	31/03/2016	0	2	0	0.10	NOT STARTED	
12098	ADJACENT TO 24 MUSKETT GARDENS	01/08/2002	4	0	0.04	0.00	COMPLETE	01/08/2002
12143	ADJACENT TO 56 THOMPSON'S GRANGE CF 07/TS	01/08/2009	1	0	0.09	0.00	COMPLETE	01/08/2009
12152	32-34 BALLYNAHINCH ROAD CF 08/TS	31/03/2016	0	3	0	0.16	NOT STARTED	
12160	LAND TO THE SOUTH EAST OF 655 SAINTFIELD ROAD	01/08/2002	1	0	0.05	0.00	COMPLETE	01/08/2002

Site Ref	Site Name	Date of Survey	Units Complete	Remaining Potential	Area Developed	Area Remaining	Development Status	Completion Date
12262	SUNNYHOLME 11 QUEENSFORT ROAD	31/03/2016	0	3	0	0.06	NOT STARTED	
12285	OAKWOOD HEIGHTS / OAKWOOD AVENUE	01/08/1997	42	0	2.56	0.00	COMPLETE	01/08/1997
12286	SOUTH OF OAKWOOD AVENUE	01/08/1997	20	0	1.04	0.00	COMPLETE	01/08/1997
12314	89-91 BALLYNAHINCH ROAD CF 12/TS	01/08/2006	6	0	0.133	0.00	COMPLETE	01/08/2006
12315	ADJACENT TO 47 HILLSBOROUGH ROAD	01/08/2003	1	0	0.06	0.00	COMPLETE	01/08/2003
12322	642 SAINTFIELD ROAD CF 02/02	01/08/2005	13	0	0.173	0.00	COMPLETE	01/08/2005
12323	BETWEEN 7 & 9 THORNDALE ROAD SOUTH	31/03/2016	0	1	0	0.05	NOT STARTED	
12591	20 CHURCH ROAD	31/03/2016	0	1	0	0.02	NOT STARTED	
12754	SITE ADJACENT TO 2,3 AND 4 MEADOWVALE CLOSE CF 13/TS	01/08/2004	4	0	0.14	0.00	COMPLETE	01/08/2004

Site Ref	Site Name	Date of Survey	Units Complete	Remaining Potential	Area Developed	Area Remaining	Development Status	Completion Date
12756	648 SAINTFIELD ROAD CF 03/03	31/03/2016	42	3	1.43	0.09	DEVELOPMENT ON-GOING	
12973	8 ANNAVALE AVENUE	01/08/2005	1	0	0.49	0.00	COMPLETE	01/08/2005
12974	37 QUEENSFORT PARK SOUTH	01/08/2008	13	0	0.5	0.00	COMPLETE	01/08/2008
12975	9-11 WINCHESTER GARDENS	01/08/2004	1	0	0.06	0.00	COMPLETE	01/08/2004
12976	LANDS TO E & S OF BARONSCOURT & N OF EDGAR ROAD & COMBER ROAD CF 4/06	31/03/2016	0	380	0	17.61	NOT STARTED	
12977	LANDS TO N OF MARLBOROUGH CRESCENT, BLENHEIM PARK & QUEENSFORT COURT, W OF SAINTFIELD ROAD AND S OF MEALOUGH ROAD CF 03/05	31/03/2016	0	349	0	18.22	NOT STARTED	
13205	33 - 35 HILLSBOROUGH ROAD	31/03/2016	2	2	0.18	0.06	DEVELOPMENT ON-GOING	
13230	ADJACENT TO 123 BALLYNAHINCH ROAD	01/08/2005	1	0	0.029	0.00	COMPLETE	01/08/2005
13233	101 BALLYNAHINCH ROAD CF 04/03	31/03/2016	0	110	0	2.84	NOT STARTED	

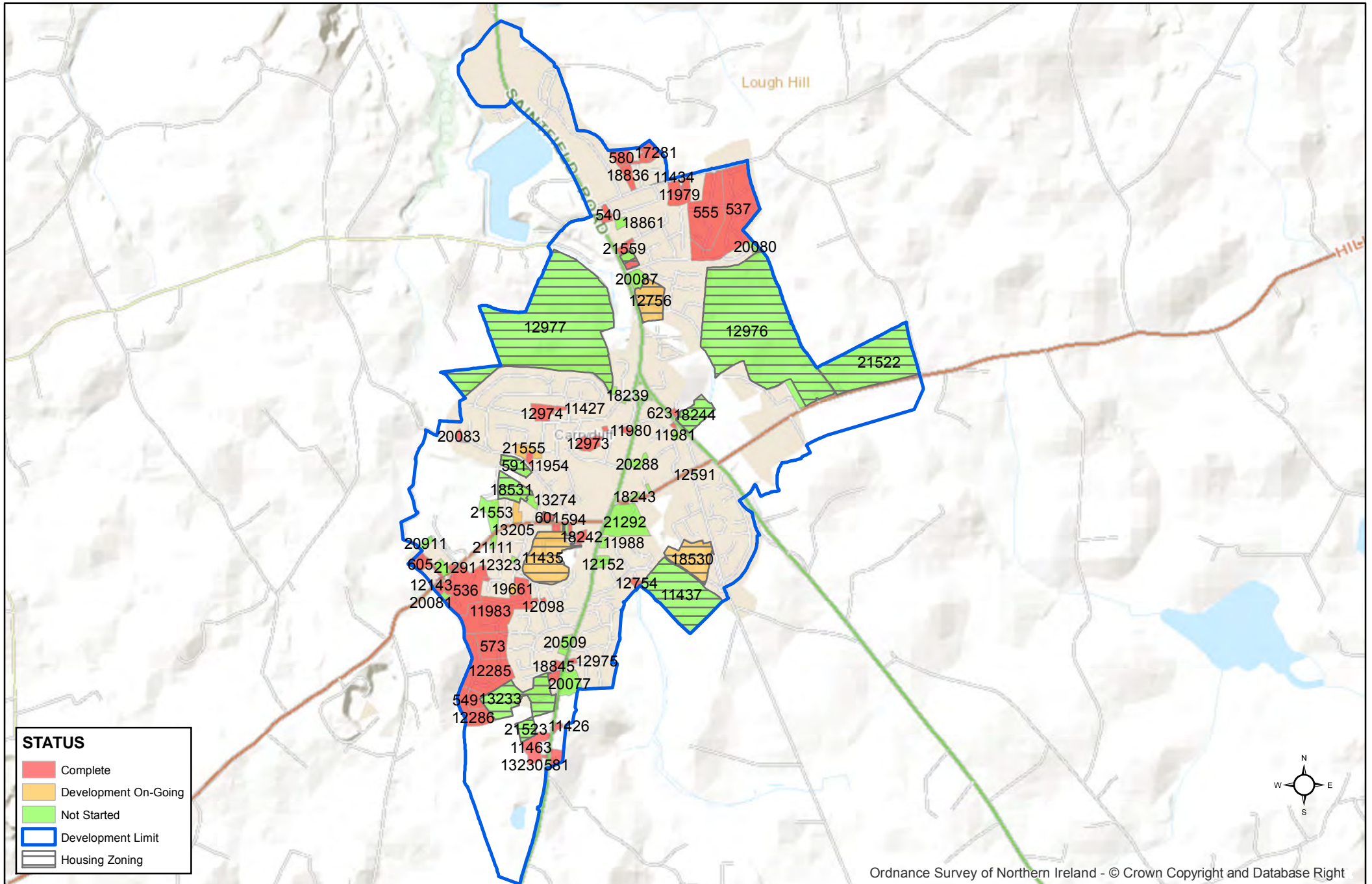
Site Ref	Site Name	Date of Survey	Units Complete	Remaining Potential	Area Developed	Area Remaining	Development Status	Completion Date
13274	6 THORNDALE ROAD NORTH	31/03/2016	0	1	0	0.16	NOT STARTED	
13279	30 BALLYNAHINCH ROAD	31/03/2016	0	2	0	0.08	NOT STARTED	
17281	26 MANSE ROAD CF 14/TS	01/08/2005	3	0	0.5	0.00	COMPLETE	01/08/2005
18239	REAR OF 1 BALLYNAHINCH ROAD	31/03/2016	0	1	0	0.06	NOT STARTED	
18242	8 HILLSBOROUGH ROAD	01/08/2008	14	0	0.21	0.00	COMPLETE	01/08/2008
18243	37 CHURCH ROAD	31/03/2016	0	6	0	0.09	NOT STARTED	
18244	ADJACENT TO 694 SAINTFIELD ROAD CF 03/02	31/03/2016	0	30	0	1.14	NOT STARTED	
18530	SOUTH OF KILLYNURE CLOSE CF 04/07	31/03/2016	35	30	1.04	0.89	DEVELOPMENT ON-GOING	
18531	NORTH OF THORNDALE PARK CF 04/02	31/03/2016	0	24	0	0.97	NOT STARTED	

Site Ref	Site Name	Date of Survey	Units Complete	Remaining Potential	Area Developed	Area Remaining	Development Status	Completion Date
18827	31 CHURCH ROAD	31/03/2016	0	3	0	0.05	NOT STARTED	
18836	16 MANSE ROAD	01/08/2008	4	0	0.33	0.00	COMPLETE	01/08/2008
18845	93 BALLYNAHINCH ROAD	01/08/2012	4	0	0.16	0.00	COMPLETE	01/08/2012
18861	REAR OF NO'S 632 AND 634 SAINTFIELD ROAD	31/03/2016	0	4	0	0.17	NOT STARTED	
19657	16 HILLSBOROUGH ROAD	31/03/2016	0	3	0	0.05	NOT STARTED	
19661	15 THORNDALE ROAD SOUTH	31/03/2016	2	1	0.09	0.04	DEVELOPMENT ON-GOING	
20077	70-72 BALLYNAHINCH ROAD	31/03/2016	0	33	0	0.80	NOT STARTED	
20078	ADJACENT TO 4 MUSKETT GLEN	01/08/2010	2	0	0.04	0.00	COMPLETE	01/08/2010
20079	83 BALLYNAHINCH ROAD	31/03/2016	0	5	0	0.11	NOT STARTED	

Site Ref	Site Name	Date of Survey	Units Complete	Remaining Potential	Area Developed	Area Remaining	Development Status	Completion Date
20080	ADJACENT TO 10 & 15 BARONSCOURT LANE	31/03/2016	0	2	0	0.14	NOT STARTED	
20081	REAR OF 2 THOMPSONS GRANGE	31/03/2016	0	1	0	0.07	NOT STARTED	
20082	ADJACENT TO 1 GLENNOR CRESCENT WEST	31/03/2015	2	0	0.04	0.00	COMPLETE	31/03/2015
20083	REAR OF 60 LOUGH MOSS PARK	01/08/2009	1	0	0.09	0.00	COMPLETE	01/08/2009
20087	644 SAINTFIELD ROAD	31/03/2016	0	7	0	0.39	NOT STARTED	
20288	14 B BALLYNAHINCH ROAD	31/03/2016	0	2	0	0.22	NOT STARTED	
20509	81 BALLYNAHINCH ROAD	31/03/2016	0	10	0	0.19	NOT STARTED	
20808	642 SAINTFIELD ROAD CF 03/01	31/03/2016	0	22	0	0.18	NOT STARTED	
20911	41 HILLSBOROUGH ROAD	31/03/2016	0	1	0	0.14	NOT STARTED	

Site Ref	Site Name	Date of Survey	Units Complete	Remaining Potential	Area Developed	Area Remaining	Development Status	Completion Date
21048	18-22 HILLSBOROUGH ROAD	01/08/2004	5	0	0.1	0.00	COMPLETE	01/08/2004
21111	44 HILLSBOROUGH ROAD	31/03/2016	0	2	0	0.11	NOT STARTED	
21291	51 HILLSBOROUGH ROAD	31/03/2016	0	2	0	0.23	NOT STARTED	
21292	CARRYDUFF SHOPPING CENTRE CHURCH ROAD	31/03/2016	0	150	0	1.84	NOT STARTED	
21522	LANDS AT COMBER ROAD CF 04/05	31/03/2016	0	94	0	6.24	NOT STARTED	
21523	LANDS AT BALLYNAHINCH ROAD CF 04/03	31/03/2016	0	8	0	0.53	NOT STARTED	
21553	LAND ADJACENT TO CARRYDUFF BAPTIST CHURCH HILLSBOROUGH ROAD	31/03/2016	0	10	0	0.67	NOT STARTED	
21555	23-27 LOUGHMOSS PARK & 8 QUEENSIDE	31/03/2016	5	3	0.22	0.16	DEVELOPMENT ON-GOING	
SETTLEMENT TOTALS			503	1575	21.04	61.17		

Carryduff Housing Monitor 31 March 2016



Based on Crown Copyright and is reproduced with the permission of Land & Property Services under delegated authority from the Controller of Her Majesty's Stationery Office, © Crown copyright and database right NIMA CS&LA156 (2016). Unauthorised reproduction infringes © Crown copyright and may lead to prosecution or civil proceedings.

NORTHERN IRELAND LAND USE DATABASE

HOUSING SITES

DEVELOPMENT STATUS OF ALL MONITORABLE SITES IN
HILLSBOROUGH & CULCAVY AS OF 31 MARCH 2016

Site Ref	Site Name	Date of Survey	Units Complete	Remaining Potential	Area Developed	Area Remaining	Development Status	Completion Date
15313 7351	CARNREAGH ESTATE	01/08/2003	363	0	21.75	0.00	COMPLETE	01/08/2003
15314 7352	THE PINES	01/08/1997	23	0	0.79	0.00	COMPLETE	01/08/1997
15315 7353	OGLES GROVE	01/08/1997	24	0	2.35	0.00	COMPLETE	01/08/1997
15316 7354	EGLANTINE PARK	01/08/1997	67	0	2.91	0.00	COMPLETE	01/08/1997
15317 7355	AUGHNATRISK ROAD	01/08/1997	191	0	6.93	0.00	COMPLETE	01/08/1997
15318 7356	HAMILTON HARTY COURT	01/08/1997	13	0	0.33	0.00	COMPLETE	01/08/1997
15319 7357	COACHMANS WAY	01/08/1997	14	0	0.97	0.00	COMPLETE	01/08/1997

Site Ref	Site Name	Date of Survey	Units Complete	Remaining Potential	Area Developed	Area Remaining	Development Status	Completion Date
15320 7358	MILLVALE COURT	01/08/1997	10	0	0.17	0.00	COMPLETE	01/08/1997
15321 7359	SANDRINGHAM	01/08/1997	6	0	1.71	0.00	COMPLETE	01/08/1997
15323 7361	CULCAVY ROAD	01/08/1997	4	0	0.28	0.00	COMPLETE	01/08/1997
15324 7362	DROMORE ROAD HH 02/02	01/08/2004	15	0	1.18	0.00	COMPLETE	01/08/2004
15325 7363	LISBURN ROAD HH 03/02 & HH 03/03	31/03/2016	0	119	0	5.96	NOT STARTED	
15327 7365	8-10 CULCAVY ROAD	01/08/1998	7	0	0.12	0.00	COMPLETE	01/08/1998
15328 7366	MILLSIDE TERRACE	01/08/1998	17	0	0.49	0.00	COMPLETE	01/08/1998
15329 7367	6 CULCAVEY ROAD	01/08/2001	4	0	0.07	0.00	COMPLETE	01/08/2001
16463 11298	REAR OF 18 LISBURN STREET	01/08/2006	1	0	0.03	0.00	COMPLETE	01/08/2006

Site Ref	Site Name	Date of Survey	Units Complete	Remaining Potential	Area Developed	Area Remaining	Development Status	Completion Date
16464 11299	REAR OF 16 MAIN STREET	01/08/2006	8	0	0.23	0.00	COMPLETE	01/08/2006
16465 11300	TO THE REAR OF 1 AND 3 BALLYNAHINCH STREET	01/08/2002	6	0	0.1	0.00	COMPLETE	01/08/2002
16515 11636	REAR OF 47 LISBURN STREET	31/03/2016	0	5	0	0.04	NOT STARTED	
16516 11638	27 BALLYNAHINCH STREET	01/08/2004	1	0	0.1	0.00	COMPLETE	01/08/2004
16517 11639	WAPPING LANE BALLYNAHINCH STREET	01/08/2006	2	0	0.02	0.00	COMPLETE	01/08/2006
16518 11640	LAND OFF WAPPING LANE, BALLYNAHINCH STREET HH 02/01	01/08/2006	20	0	0.33	0.00	COMPLETE	01/08/2006
16519 11641	SITE TO THE REAR OF 27A LISBURN RD	01/08/2002	1	0	0.08	0.00	COMPLETE	01/08/2002
16520 11642	29/31 LISBURN STREET	31/03/2016	2	1	0.01	0.01	DEVELOPMENT ON-GOING	
16521 11644	38 CULCAVY ROAD HH 02/05	01/08/2008	5	0	0.5	0.00	COMPLETE	01/08/2008

Site Ref	Site Name	Date of Survey	Units Complete	Remaining Potential	Area Developed	Area Remaining	Development Status	Completion Date
16558 11826	GOVERNORS GATE CARNREAGH HH 03/05 HH 03/06 & HH 04/01	31/03/2016	162	203	6.57	8.24	DEVELOPMENT ON-GOING	
16559 11827	WHITEGABLES DROMORE ROAD HH 04/02	31/03/2016	0	40	0	1.43	NOT STARTED	
16663 12171	11 MAIN STREET	01/08/2002	1	0	0.07	0.00	COMPLETE	01/08/2002
16664 12172	25 MILLVALE ROAD	01/08/2002	1	0	0.09	0.00	COMPLETE	01/08/2002
16665 12174	18 MILLVALE WOOD, MILLVALE ROAD	01/08/2004	6	0	0.88	0.00	COMPLETE	01/08/2004
16666 12175	25 LISBURN ROAD HH 04/03	31/03/2016	0	10	0	0.27	NOT STARTED	
16667 12176	20 BLACKBERRY LANE, CULCAVY ROAD	01/08/2005	9	0	0.78	0.00	COMPLETE	01/08/2005
16668 12177	15 CULCAVY ROAD	01/08/2008	4	0	0.22	0.00	COMPLETE	01/08/2008
16669 12178	ADJACENT TO 25 CULCAVY ROAD	01/08/2006	1	0	0.21	0.00	COMPLETE	01/08/2006

Site Ref	Site Name	Date of Survey	Units Complete	Remaining Potential	Area Developed	Area Remaining	Development Status	Completion Date
16670 12180	48 WALKERS FARM, CULCAVY ROAD	01/08/2008	11	0	0.62	0.00	COMPLETE	01/08/2008
16671 12181	KILWARLIN HOUSE 22 LISBURN ROAD HH 02/03	01/08/2004	62	0	1.9	0.00	COMPLETE	01/08/2004
16672 12182	CARNREAGH ROAD	01/08/2002	1	0	0.06	0.00	COMPLETE	01/08/2002
16673 12184	43A CARNREAGH	01/08/2005	1	0	0.28	0.00	COMPLETE	01/08/2005
16674 12185	43 CARNREAGH	01/08/2003	2	0	0.37	0.00	COMPLETE	01/08/2003
16675 12186	49 CARNREAGH	01/08/2002	1	0	0.2	0.00	COMPLETE	01/08/2002
16837 12773	MAIN FORMER BOROUGH COUNCIL OFFICES BUILDING THE SQUARE HH 03/01	31/03/2016	27	9	0.5	0.10	DEVELOPMENT ON-GOING	
16838 12774	20 CARNREAGH ROAD	01/08/2004	4	0	0.26	0.00	COMPLETE	01/08/2004
16848 12799	LAND BETWEEN HARRY'S ROAD & EGLANTINE PARK HH 02/04	01/08/2008	11	0	0.57	0.00	COMPLETE	01/08/2008

Site Ref	Site Name	Date of Survey	Units Complete	Remaining Potential	Area Developed	Area Remaining	Development Status	Completion Date
16908 13004	12 BALLYNAHINCH STREET HH 02/01	01/08/2005	10	0	0.13	0.00	COMPLETE	01/08/2005
16910 13007	LANDS TO THE REAR OF NO. 32 LISBURN STREET	01/08/2005	1	0	0.1	0.00	COMPLETE	01/08/2005
16914 13012	5 MOIRA ROAD	01/08/2006	5	0	0.28	0.00	COMPLETE	01/08/2006
17212	3 BALLYNAHINCH ROAD	31/03/2016	0	6	0	0.13	NOT STARTED	
17213	19 MILLVALE	01/08/2008	2	0	0.18	0.00	COMPLETE	01/08/2008
17217	16 LISBURN STREET	01/08/2008	1	0	0.036	0.00	COMPLETE	01/08/2008
17218	TO THE REAR OF CHURCH HALLS MEETING STREET	01/08/2008	5	0	0.124	0.00	COMPLETE	01/08/2008
18336	ADJACENT TO THE OLD MILL DEVELOPMENT CULCAVY ROAD	31/03/2016	0	1	0	0.29	NOT STARTED	
18338	SITE 2 OPPOSITE 49 LISBURN ROAD	31/03/2016	0	1	0	0.05	NOT STARTED	

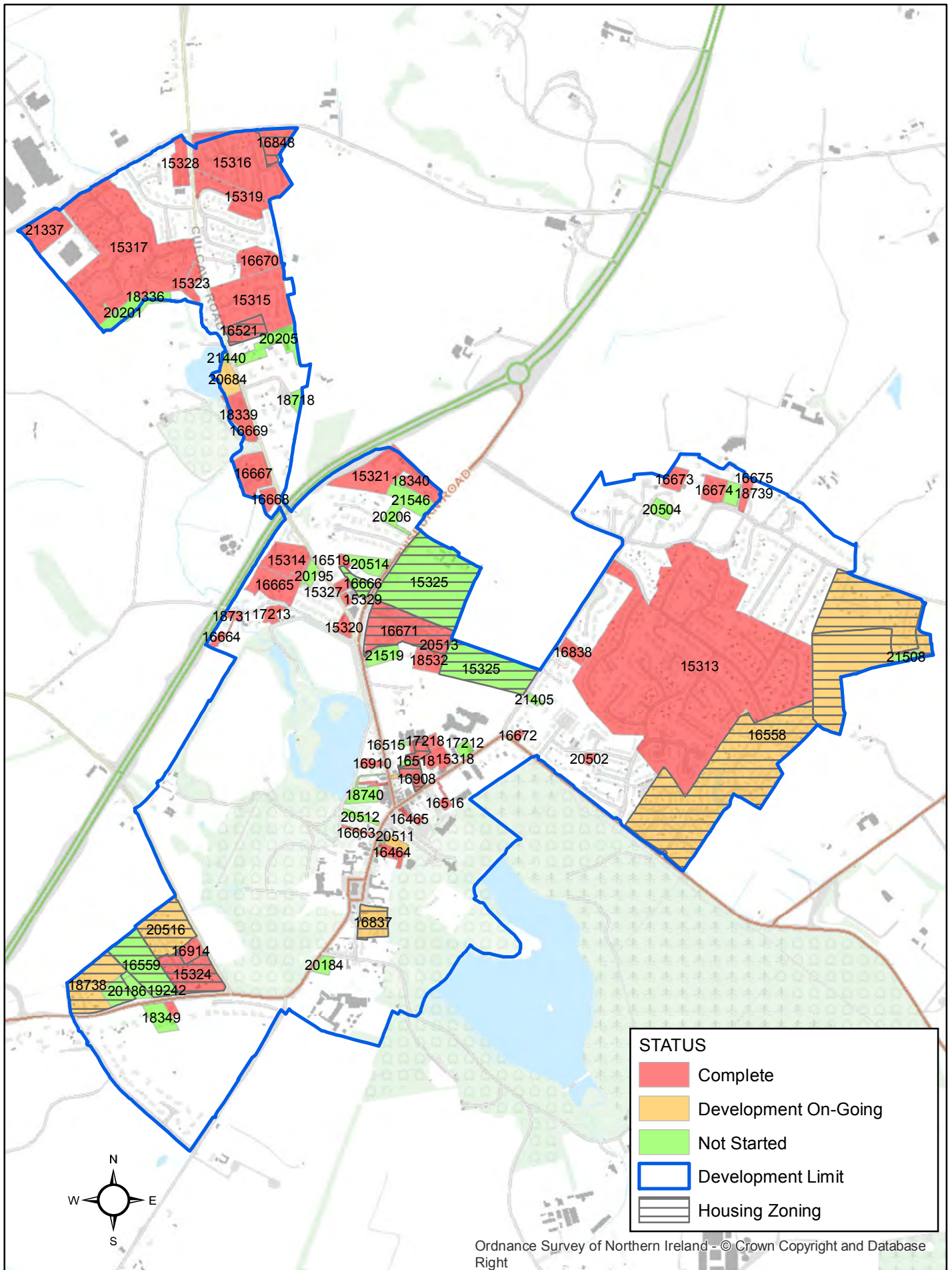
Site Ref	Site Name	Date of Survey	Units Complete	Remaining Potential	Area Developed	Area Remaining	Development Status	Completion Date
18339	MILLSTREAM 25 CULCAVY ROAD	01/08/2009	8	0	0.37	0.00	COMPLETE	01/08/2009
18340	OPPOSITE 51 LISBURN ROAD	01/08/2012	1	0	0.063	0.00	COMPLETE	01/08/2012
18349	17 DROMORE ROAD	31/03/2016	0	1	0	0.42	NOT STARTED	
18532	ADJACENT TO KILWARLIN HOUSE 22 LISBURN ROAD	01/08/2008	4	0	0.26	0.00	COMPLETE	01/08/2008
18718	7 ABERCORN PARK	31/03/2016	0	1	0	0.14	NOT STARTED	
18731	29 MILLVALE ROAD, HILLSBOROUGH	01/08/2008	1	0	0.099	0.00	COMPLETE	01/08/2008
18733	ADJACENT TO 15 DROMORE ROAD, HILLSBOROUGH	01/08/2009	1	0	0.094	0.00	COMPLETE	01/08/2009
18738	OPPOSITE 25-29 DROMORE ROAD, HILLSBOROUGH HH 03/07	31/03/2016	6	11	0.48	0.91	DEVELOPMENT ON-GOING	
18739	45 CARNREAGH	31/03/2016	0	1	0	0.20	NOT STARTED	

Site Ref	Site Name	Date of Survey	Units Complete	Remaining Potential	Area Developed	Area Remaining	Development Status	Completion Date
18740	REAR OF 4-14 LISBURN STREET	31/03/2016	0	10	0	0.35	NOT STARTED	
19242	16 DROMORE ROAD	31/03/2016	0	15	0	0.21	NOT STARTED	
19243	WAPPING LANE BALLYNAHINCH ST	01/08/2009	2	0	0.023	0.00	COMPLETE	01/08/2009
19245	10 MAIN STREET	31/03/2016	0	2	0	0.01	NOT STARTED	
20184	1 PARK STREET	31/03/2016	0	1	0	0.17	NOT STARTED	
20186	OPPOSITE 19 - 23 DROMORE ROAD HH 03/07	31/03/2016	0	7	0	0.43	NOT STARTED	
20195	7 HILLCOURT	31/03/2016	0	2	0	0.17	NOT STARTED	
20201	VACANT SITE TO REAR 45 - 53 OLD MILL HEIGHTS CULCAVY ROAD	31/03/2016	0	8	0	0.35	NOT STARTED	
20205	30 - 32 CULCAVY ROAD	31/03/2016	0	16	0	0.69	NOT STARTED	

Site Ref	Site Name	Date of Survey	Units Complete	Remaining Potential	Area Developed	Area Remaining	Development Status	Completion Date
20206	MAISEMORE 41 LISBURN ROAD	31/03/2016	0	2	0	0.22	NOT STARTED	
20502	LANDS ADJACENT TO 27 DUNBEG DRIVE	31/03/2016	2	0	0.05	0.00	COMPLETE	31/03/2016
20504	31B CARNREAGH	31/03/2016	0	1	0	0.22	NOT STARTED	
20511	LANDS TO REAR 6, 8 & 10 MAIN STREET	31/03/2016	2	3	0.05	0.09	DEVELOPMENT ON-GOING	
20512	REAR OF 5 MAIN STREET	31/03/2016	0	1	0	0.14	NOT STARTED	
20513	8 LISBURN ROAD	31/03/2014	3	0	0.14	0.00	COMPLETE	31/03/2014
20514	GROUNDS OF 27 LISBURN ROAD	31/03/2016	0	2	0	0.37	NOT STARTED	
20516	MOIRA ROAD AND ROYAL PARK LANE HH 03/04	31/03/2016	15	6	1	0.40	DEVELOPMENT ON-GOING	
20684	27 & 33 CULCAVEY ROAD	31/03/2016	1	10	0.03	0.33	DEVELOPMENT ON-GOING	

Site Ref	Site Name	Date of Survey	Units Complete	Remaining Potential	Area Developed	Area Remaining	Development Status	Completion Date
21337	LANDS TO THE SOUTH OF AUGHNATRISK ROAD, CULLCAVY	31/03/2015	22	0	0.83	0.00	COMPLETE	31/03/2015
21405	LANDS TO THE WEST OF 8A CARNREAGH ROAD	31/03/2016	0	1	0	0.08	NOT STARTED	
21438	14 MAIN STREET	31/03/2016	0	1	0	0.01	NOT STARTED	
21440	LAND ADJACENT TO MILL LODGE 33 CULLCAVEY ROAD	31/03/2016	0	1	0	0.04	NOT STARTED	
21441	LANDS TO THE REAR OF 37 LISBURN STREET	31/03/2016	0	1	0	0.04	NOT STARTED	
21508	LAND AT 92B CARNREAGH HH 04/01	31/03/2016	0	4	0	0.18	NOT STARTED	
21519	12 LISBURN STREET	31/03/2016	0	1	0	0.32	NOT STARTED	
21546	REAR OF 43 LISBURN ROAD	31/03/2016	0	3	0	0.51	NOT STARTED	
SETTLEMENT TOTALS			1200	507	59.37	23.51		

Hillsborough & Culcavy Housing Monitor 31 March 2016



Based on Crown Copyright and is reproduced with the permission of Land & Property Services under delegated authority from the Controller of Her Majesty's Stationery Office, © Crown copyright and database right NIMA CS&LA156 (2016). Unauthorised reproduction infringes © Crown copyright and may lead to prosecution or civil proceedings.

NORTHERN IRELAND LAND USE DATABASE

HOUSING SITES

DEVELOPMENT STATUS OF ALL MONITORABLE SITES IN MOIRA AS
OF 31 MARCH 2016

Site Ref	Site Name	Date of Survey	Units Complete	Remaining Potential	Area Developed	Area Remaining	Development Status	Completion Date
15330 7368	HILLSBOROUGH ROAD	01/08/1997	38	0	3.15	0.00	COMPLETE	01/08/1997
15331 7369	OLD KILMORE ROAD, FORTWILLIAM MA 04/06	31/03/2016	0	50	0	2.01	NOT STARTED	
15332 7370	OLD KILMORE ROAD (BEECHWOOD COURTY)	01/08/1997	10	0	0.72	0.00	COMPLETE	01/08/1997
15333 7371	OLD FORT	01/08/1997	172	0	8.9	0.00	COMPLETE	01/08/1997
15334 7372	KILMORE PARK	01/08/1997	34	0	1.82	0.00	COMPLETE	01/08/1997
15335 7373	KINGSFORT LODGE	01/08/1997	31	0	3.15	0.00	COMPLETE	01/08/1997
15336 7374	EARLSFORT	01/08/1997	9	0	0.82	0.00	COMPLETE	01/08/1997

Site Ref	Site Name	Date of Survey	Units Complete	Remaining Potential	Area Developed	Area Remaining	Development Status	Completion Date
15337 7375	DANESFORT	01/08/1997	46	0	3.17	0.00	COMPLETE	01/08/1997
15338 7376	CLAREMONT AV, PK, DR, CRT	01/08/1997	112	0	3.71	0.00	COMPLETE	01/08/1997
15339 7377	LAND AT AUGHNAFOSKER, MAIN STREET MA 02/08	01/08/2004	63	0	2.4	0.00	COMPLETE	01/08/2004
15340 7378	LAGANVALE, LURGAN ROAD	01/08/2001	171	0	12.26	0.00	COMPLETE	01/08/2001
15341 7379	LAGANVALE MANOR	01/08/1997	58	0	2.02	0.00	COMPLETE	01/08/1997
15342 7380	CASTLE AVENUE	01/08/1997	57	0	2.73	0.00	COMPLETE	01/08/1997
15343 7381	CASTLEVIEW	01/08/1997	28	0	0.99	0.00	COMPLETE	01/08/1997
15344 7382	TANNERS COURT	01/08/1997	16	0	0.31	0.00	COMPLETE	01/08/1997
15345 7383	DEMENSE GROVE	01/08/1997	22	0	0.8	0.00	COMPLETE	01/08/1997

Site Ref	Site Name	Date of Survey	Units Complete	Remaining Potential	Area Developed	Area Remaining	Development Status	Completion Date
15346 7384	HENRY COURT	01/08/1997	31	0	0.95	0.00	COMPLETE	01/08/1997
15347 7385	BERWICK VIEW	01/08/1998	27	0	2.4	0.00	COMPLETE	01/08/1998
15348 7386	CLAREMONT CRESCENT	01/08/1997	29	0	0.92	0.00	COMPLETE	01/08/1997
15349 7387	18-26 LURGAN ROAD	01/08/1997	4	0	0.15	0.00	COMPLETE	01/08/1997
15350 7388	ADJACENT TO DEMENSE GROVE	01/08/1998	19	0	0.39	0.00	COMPLETE	01/08/1998
15351 7389	EARLSFORT	01/08/1998	17	0	1.1	0.00	COMPLETE	01/08/1998
15352 7390	1-3 MEETING STREET MA 02/02	01/08/2003	25	0	0.31	0.00	COMPLETE	01/08/2003
16504 11612	REAR OF RAWDON COURT 76-80 MAIN STREET MA 02/01	01/08/2003	12	0	0.28	0.00	COMPLETE	01/08/2003
16505 11614	REAR OF 100 MAIN STREET	31/03/2016	0	1	0	0.06	NOT STARTED	

Site Ref	Site Name	Date of Survey	Units Complete	Remaining Potential	Area Developed	Area Remaining	Development Status	Completion Date
16506 11615	ADJACENT TO 29 OLD KILMORE RD	01/08/2007	1	0	0.1	0.00	COMPLETE	01/08/2007
16560 11828	AUGHNAFOSKER MA 02/10	01/08/2007	105	0	5.3	0.00	COMPLETE	01/08/2007
16561 11829	CLAREHILL MA 03/01	31/03/2016	74	26	4.56	1.62	DEVELOPMENT ON-GOING	
16562 11830	WYNFORT LODGE, BACKWOOD ROAD/OLD KILMORE ROAD MA 02/09	01/08/2003	42	0	2.66	0.00	COMPLETE	01/08/2003
16609 12059	SOUTH OF 23-25 ST JOHNS PARK	31/03/2016	0	2	0	0.14	NOT STARTED	
16610 12062	ADJACENT TO BERWICK VIEW MA 02/06	01/08/2006	27	0	2.23	0.00	COMPLETE	01/08/2006
16611 12063	1-3 OLD KILMORE ROAD MA 02/03	01/08/2003	12	0	0.31	0.00	COMPLETE	01/08/2003
16835 12767	ADJACENT TO BERWICK HEIGHTS & BERWICK VIEW	31/03/2016	3	1	0.29	0.10	DEVELOPMENT ON-GOING	
16940 13050	LAND TO THE REAR OF 35 - 37 MAIN STREET	31/03/2016	0	9	0	0.29	NOT STARTED	

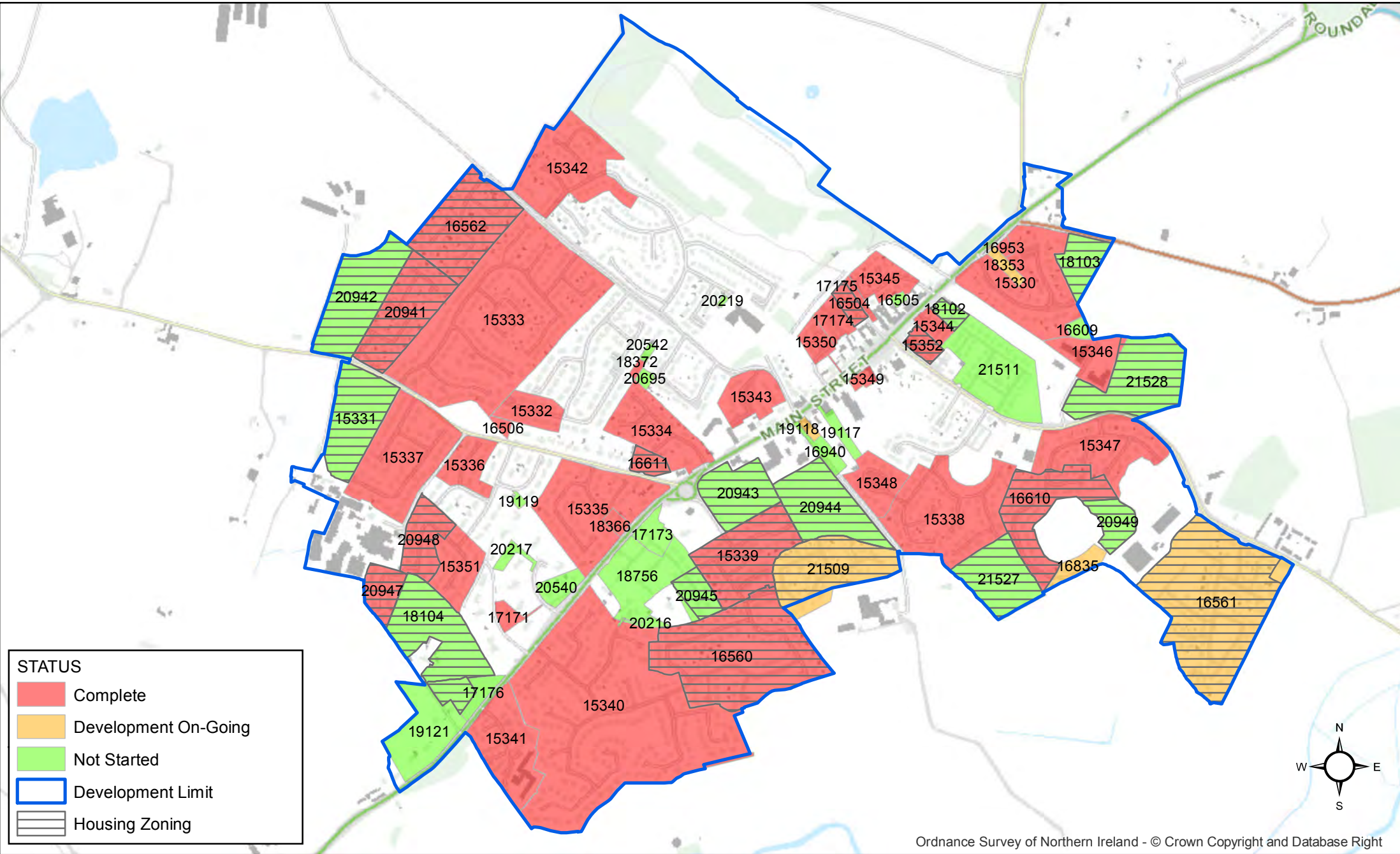
Site Ref	Site Name	Date of Survey	Units Complete	Remaining Potential	Area Developed	Area Remaining	Development Status	Completion Date
16953 13083	ADJACENT TO 28 ST JOHN'S PARK	01/08/2007	1	0	0.09	0.00	COMPLETE	01/08/2007
17171	ADJACENT TO 2 WARINGMORE	01/08/2008	1	0	0.232	0.00	COMPLETE	01/08/2008
17173	8 LURGAN ROAD	31/03/2016	0	14	0	0.41	NOT STARTED	
17174	LANDS TO THE REAR OF 62-74 MAIN STREET	01/08/2008	24	0	0.444	0.00	COMPLETE	01/08/2008
17175	REAR OF 84 MAIN STREET	01/08/2005	6	0	0.118	0.00	COMPLETE	01/08/2005
17176	ADJACENT TO 33 LURGAN ROAD	31/03/2016	0	5	0	0.31	NOT STARTED	
18102	LAND AT 89-101 MAIN STREET MA 04/02	31/03/2016	0	6	0	0.14	NOT STARTED	
18103	LAND ADJACENT TO 1A HILLSBOROUGH ROAD MA 04/04	31/03/2016	0	20	0	0.80	NOT STARTED	
18104	LAND ADJACENT TO 45 LURGAN ROAD MA 03/02 & MA 04/09	31/03/2016	0	69	0	2.79	NOT STARTED	

Site Ref	Site Name	Date of Survey	Units Complete	Remaining Potential	Area Developed	Area Remaining	Development Status	Completion Date
18353	113 MAIN STREET	31/03/2016	2	2	0.1	0.08	DEVELOPMENT ON-GOING	
18366	17 LURGAN ROAD	01/08/2013	6	0	0.15	0.00	COMPLETE	01/08/2013
18372	REAR OF 8 BACKWOOD ROAD	01/08/2008	2	0	0.06	0.00	COMPLETE	01/08/2008
18756	4A LURGAN ROAD, MOIRA	31/03/2016	0	50	0	1.79	NOT STARTED	
19117	LANDS TO SOUTH-EAST OF 45 MAIN STREET	31/03/2016	0	6	0	0.24	NOT STARTED	
19118	35 - 37 MAIN STREET	31/03/2016	1	2	0	0.09	DEVELOPMENT ON-GOING	
19119	ADJACENT TO 31 LURGAN ROAD	31/03/2016	0	1	0	0.06	NOT STARTED	
19121	LANDS ADJACENT TO AND INCLUDING LURGAN ROAD	31/03/2016	0	24	0	1.66	NOT STARTED	
20216	LANDS NORTH 10 WARINGFIELD PARK	31/03/2016	0	1	0	0.09	NOT STARTED	

Site Ref	Site Name	Date of Survey	Units Complete	Remaining Potential	Area Developed	Area Remaining	Development Status	Completion Date
20217	REAR 4 WARINGMORE	31/03/2016	0	1	0	0.17	NOT STARTED	
20219	REAR 18 - 20 WOODHALL	31/03/2016	0	1	0	0.02	NOT STARTED	
20540	7 WARINGMORE	31/03/2016	0	2	0	0.38	NOT STARTED	
20542	REAR 8 BACKWOOD ROAD	31/03/2016	0	2	0	0.06	NOT STARTED	
20695	49 CASTLEVUE PARK	31/03/2016	0	1	0	0.09	NOT STARTED	
20941	LAND AT WYNFORT, OLD KILMORE ROAD MA 02/07	01/08/2005	35	0	2.22	0.00	COMPLETE	01/08/2005
20942	LAND ADJACENT TO 41 OLD KILMORE ROAD MA 04/08	31/03/2016	0	60	0	2.39	NOT STARTED	
20943	LAND SOUTH OF 15 MAIN STREET MA 04/05	31/03/2016	0	37	0	1.48	NOT STARTED	
20944	LAND WEST OF CLAREMONT CRESCENT MA 04/07	31/03/2016	0	53	0	2.10	NOT STARTED	

Site Ref	Site Name	Date of Survey	Units Complete	Remaining Potential	Area Developed	Area Remaining	Development Status	Completion Date
20945	REAR OF 2 LURGAN ROAD MA 04/03	31/03/2016	0	18	0	0.62	NOT STARTED	
20947	LAND AT EARLSFORT MA 02/04	01/08/2005	16	0	0.68	0.00	COMPLETE	01/08/2005
20948	LAND AT EARLSFORT MA 02/05	01/08/2002	18	0	1.06	0.00	COMPLETE	01/08/2002
20949	SOUTH OF BERWICK VIEW MA 04/01	31/03/2016	0	9	0	0.66	NOT STARTED	
21509	LANDS ADJACENT TO 7 GLEBE WAY & 50M NORTH OF MAGHERAHINCH HOUSE MA 04/12	31/03/2016	21	37	0.9	1.59	DEVELOPMENT ON-GOING	
21511	LANDS ADJACENT 7 MEETING STREET	31/03/2016	0	69	0	2.50	NOT STARTED	
21527	LAND SOUTH OF CLAREMONT PARK & WEST OF BERWICK HEIGHTS MA 04/11	31/03/2016	0	25	0	1.65	NOT STARTED	
21528	LAND SOUTH & EAST OF MOIRA BAPTIST CHURCH CLAREHILL ROAD MA 04/10	31/03/2016	0	38	0	2.54	NOT STARTED	
SETTLEMENT TOTALS			1428	642	74.95	28.93		

Moira Housing Monitor 31 March 2016



Ordnance Survey of Northern Ireland - © Crown Copyright and Database Right

Based on Crown Copyright and is reproduced with the permission of Land & Property Services under delegated authority from the Controller of Her Majesty's Stationery Office, © Crown copyright and database right NIMA CS&LA156 (2016). Unauthorised reproduction infringes © Crown copyright and may lead to prosecution or civil proceedings.

NORTHERN IRELAND LAND USE DATABASE

HOUSING SITES

DEVELOPMENT STATUS OF ALL MONITORABLE SITES IN AGHALEE
AS OF 31 MARCH 2016

Site Ref	Site Name	Date of Survey	Units Complete	Remaining Potential	Area Developed	Area Remaining	Development Status	Completion Date
15353 7391	SOLDIERSTOWN CRESCENT	01/08/1997	4	0	0.21	0.00	COMPLETE	01/08/1997
15354 7392	MORNINGTON RISE	01/08/1999	8	0	0.31	0.00	COMPLETE	01/08/1999
15355 7393	BALLYCAIRN ROAD	01/08/1997	6	0	0.52	0.00	COMPLETE	01/08/1997
15356 7394	LIME KILN LANE	01/08/1997	2	0	0.26	0.00	COMPLETE	01/08/1997
15357 7395	LURGAN ROAD	01/08/1997	1	0	0.58	0.00	COMPLETE	01/08/1997
15358 7396	BROADWATER PARK	01/08/1997	13	0	0.68	0.00	COMPLETE	01/08/1997
15359 7397	MEADOWFIELD COURT, AGHALEE BRIDGE WEST AG 02/04	01/08/2005	18	0	0.76	0.00	COMPLETE	01/08/2005

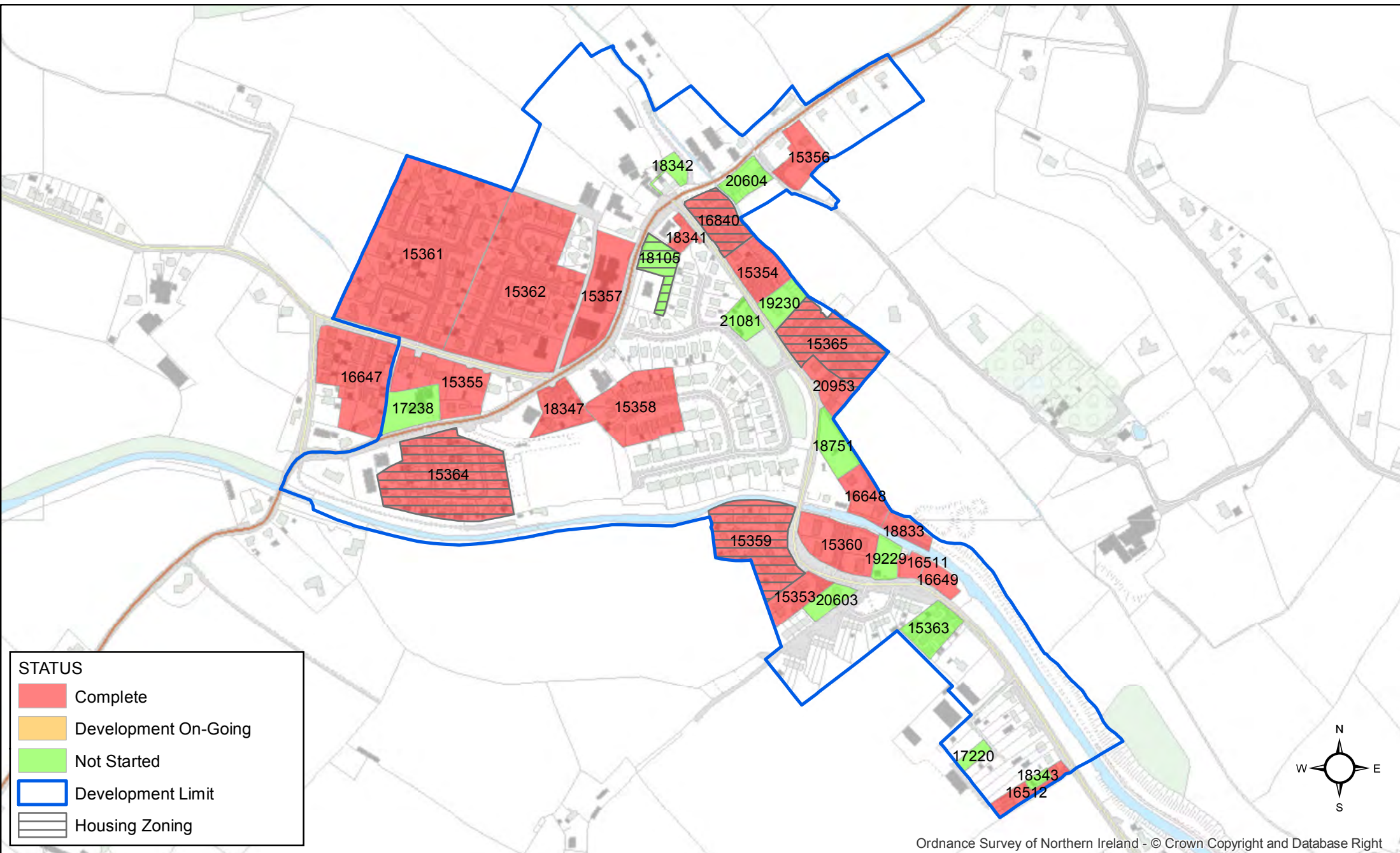
Site Ref	Site Name	Date of Survey	Units Complete	Remaining Potential	Area Developed	Area Remaining	Development Status	Completion Date
15360 7398	AGHALEE BRIDGE EAST	01/08/1997	4	0	0.44	0.00	COMPLETE	01/08/1997
15361 7399	BEECHFIELD LODGE	01/08/1997	44	0	2.52	0.00	COMPLETE	01/08/1997
15362 7400	BEECHFIELD MANOR	01/08/1999	36	0	2.06	0.00	COMPLETE	01/08/1999
15363 7401	KILLOUGH SITE	31/03/2016	0	6	0	0.25	NOT STARTED	
15364 7402	LOCKVALE MANOR AG 02/03	01/08/2001	36	0	1.21	0.00	COMPLETE	01/08/2001
15365 7403	HOLLYBROOK, SOLDIERSTOWN ROAD AG 02/02	01/08/2005	17	0	0.66	0.00	COMPLETE	01/08/2005
16511 11631	BESIDE 12 SOLDIERSTOWN RD	01/08/2002	1	0	0.08	0.00	COMPLETE	01/08/2002
16512 11632	31,33 SOLDIERSTOWN ROAD	01/08/2002	4	0	0.15	0.00	COMPLETE	01/08/2002
16647 12135	JUNCTION AT BRANKINSTOWN	01/08/2002	6	0	0.8	0.00	COMPLETE	01/08/2002

Site Ref	Site Name	Date of Survey	Units Complete	Remaining Potential	Area Developed	Area Remaining	Development Status	Completion Date
16648 12136	TO THE REAR OF 8 & 10 SOLDIERSTOWN ROAD	01/08/2005	2	0	0.23	0.00	COMPLETE	01/08/2005
16649 12137	LAND 45M EAST OF 12 SOLDIER ROAD	01/08/2003	1	0	0.11	0.00	COMPLETE	01/08/2003
16840 12791	2 SOLDIERSTOWN ROAD AG 02/01	01/08/2008	13	0	0.31	0.00	COMPLETE	01/08/2008
17220	REAR OF 19 SOLDIERSTOWN ROAD	31/03/2016	0	1	0	0.06	NOT STARTED	
17238	17 LURGAN ROAD	31/03/2016	0	3	0	0.26	NOT STARTED	
18105	LURGAN ROAD AG 03/01	31/03/2016	0	5	0	0.20	NOT STARTED	
18341	1 SOLDIERSTOWN ROAD	01/08/2008	3	0	0.082	0.00	COMPLETE	01/08/2008
18342	ADJACENT TO 1 BALLINDERRY ROAD	31/03/2016	0	1	0	0.08	NOT STARTED	
18343	LANDS REAR OF 1 BROADWATER MEWS	31/03/2016	0	1	0	0.04	NOT STARTED	

Site Ref	Site Name	Date of Survey	Units Complete	Remaining Potential	Area Developed	Area Remaining	Development Status	Completion Date
18347	8 LURGAN ROAD	01/08/2007	6	0	0.27	0.00	COMPLETE	01/08/2007
18751	8 SOLDIERSTOWN ROAD, AGHALEE	31/03/2016	0	3	0	0.22	NOT STARTED	
18833	BESIDE 6B SOLDIERSTOWN ROAD	01/08/2009	1	0	0.121	0.00	COMPLETE	01/08/2009
19229	12 SOLDIERSTOWN ROAD	31/03/2016	0	5	0	0.12	NOT STARTED	
19230	4 SOLDIERSTOWN ROAD	31/03/2016	0	4	0	0.16	NOT STARTED	
20603	9 SOLDIERSTOWN ROAD	31/03/2016	0	4	0	0.11	NOT STARTED	
20604	STOKES SERVICE STATION 1 & 1A BALLINDERRY ROAD	31/03/2016	0	6	0	0.16	NOT STARTED	
20953	LAND AT SOLDIERSTOWN ROAD	01/08/2006	4	0	0.18	0.00	COMPLETE	01/08/2006
21081	3 SOLDIERSTOWN ROAD	31/03/2016	0	5	0	0.13	NOT STARTED	

Site Ref	Site Name	Date of Survey	Units Complete	Remaining Potential	Area Developed	Area Remaining	Development Status	Completion Date
SETTLEMENT TOTALS			230	44	12.54	1.79		

Aghalee Housing Monitor 31 March 2016



Ordnance Survey of Northern Ireland - © Crown Copyright and Database Right

Based on Crown Copyright and is reproduced with the permission of Land & Property Services under delegated authority from the Controller of Her Majesty's Stationery Office, © Crown copyright and database right NIMA CS&LA156 (2016). Unauthorised reproduction infringes © Crown copyright and may lead to prosecution or civil proceedings.

NORTHERN IRELAND LAND USE DATABASE

HOUSING SITES

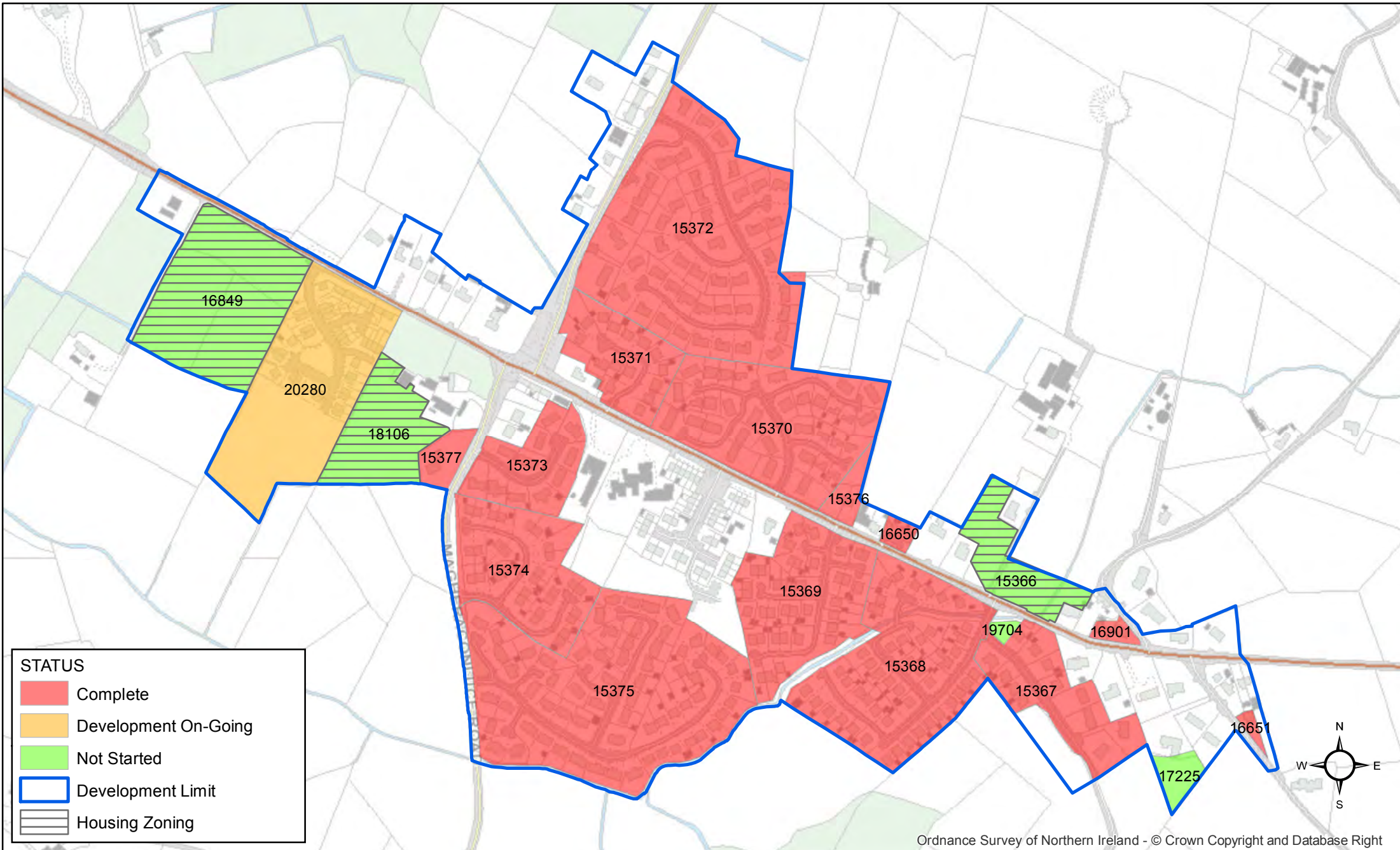
DEVELOPMENT STATUS OF ALL MONITORABLE SITES IN ANNAHILT
AS OF 31 MARCH 2016

Site Ref	Site Name	Date of Survey	Units Complete	Remaining Potential	Area Developed	Area Remaining	Development Status	Completion Date
15366 7404	BALLYNAHINCH ROAD AT 03/02	31/03/2016	0	9	0	0.76	NOT STARTED	
15367 7405	WOODFALL MANOR	01/08/1997	19	0	1.2	0.00	COMPLETE	01/08/1997
15368 7406	KERNAGHAN PARK	01/08/1997	47	0	2.69	0.00	COMPLETE	01/08/1997
15369 7407	MAGOWAN PARK	01/08/1997	35	0	1.83	0.00	COMPLETE	01/08/1997
15370 7408	ROCKLANDS	01/08/1997	34	0	2.53	0.00	COMPLETE	01/08/1997
15371 7409	THE ORCHARD	01/08/1997	14	0	1	0.00	COMPLETE	01/08/1997
15372 7410	GLEBE MANOR	01/08/1997	44	0	4.51	0.00	COMPLETE	01/08/1997

Site Ref	Site Name	Date of Survey	Units Complete	Remaining Potential	Area Developed	Area Remaining	Development Status	Completion Date
15373 7411	CONLUCE PARK	01/08/1997	11	0	0.96	0.00	COMPLETE	01/08/1997
15374 7412	BLENHEIM PARK	01/08/1997	30	0	1.62	0.00	COMPLETE	01/08/1997
15375 7413	RIVERDALE	01/08/1997	64	0	4.5	0.00	COMPLETE	01/08/1997
15376 7414	BALLYNAHINCH ROAD	01/08/1997	2	0	0.19	0.00	COMPLETE	01/08/1997
15377 7415	MAGHERACONLUCE ROAD	01/08/1997	1	0	0.24	0.00	COMPLETE	01/08/1997
16650 12143	263 BALLYNAHINCH ROAD	01/08/2003	3	0	0.1	0.00	COMPLETE	01/08/2003
16651 12146	ADJACENT TO 3 LOUGHAGHERY ROAD	01/08/2002	1	0	0.05	0.00	COMPLETE	01/08/2002
16849 12821	OPPOSITE 231A BALLYNAHINCH ROAD AT 02/01	31/03/2016	0	56	0	2.14	NOT STARTED	
16901 12992	LANDS ADJACENT TO 3 BALLYCRUNE ROAD	01/08/2006	2	0	0.1053	0.00	COMPLETE	01/08/2006

Site Ref	Site Name	Date of Survey	Units Complete	Remaining Potential	Area Developed	Area Remaining	Development Status	Completion Date
17225	LAND TO THE REAR OF 2A LOUGHAGHERY ROAD	31/03/2016	0	2	0	0.20	NOT STARTED	
18106	WEST OF 178-180 MAGHERACONLUCE ROAD AT 03/01	31/03/2016	0	25	0	1.01	NOT STARTED	
19704	LANDS ADJACENT TO 1 WOODFALL MANOR	31/03/2016	0	1	0	0.05	NOT STARTED	
20280	FACTORY SITE AT 222 BALLYNAHINCH ROAD	31/03/2016	6	56	0.25	2.38	DEVELOPMENT ON-GOING	
SETTLEMENT TOTALS			313	149	21.78	6.54		

Annahilt Housing Monitor 31 March 2016



Based on Crown Copyright and is reproduced with the permission of Land & Property Services under delegated authority from the Controller of Her Majesty's Stationery Office, © Crown copyright and database right NIMA CS&LA156 (2016). Unauthorised reproduction infringes © Crown copyright and may lead to prosecution or civil proceedings.

NORTHERN IRELAND LAND USE DATABASE

HOUSING SITES

DEVELOPMENT STATUS OF ALL MONITORABLE SITES IN DROMARA
AS OF 31 MARCH 2016

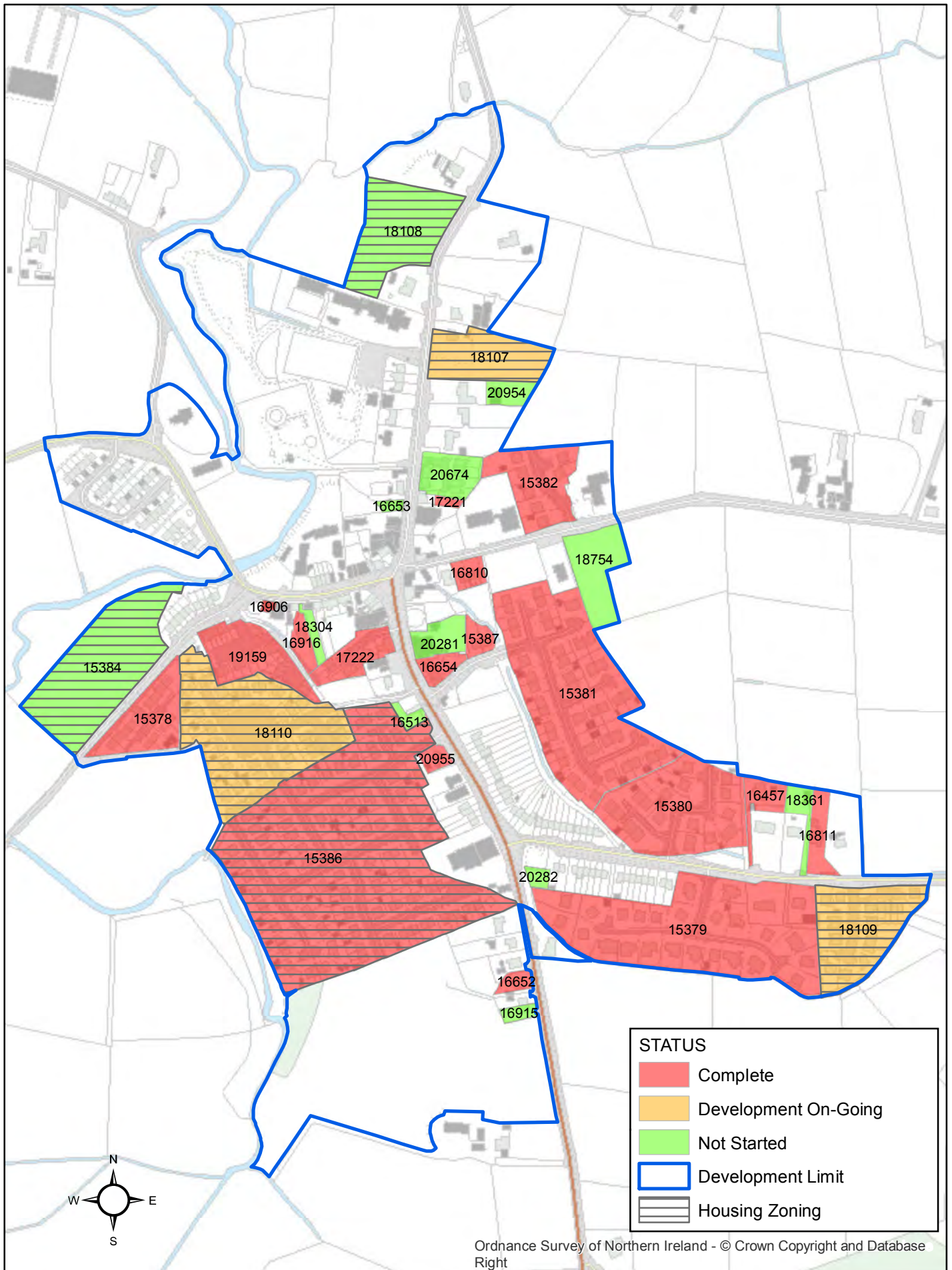
Site Ref	Site Name	Date of Survey	Units Complete	Remaining Potential	Area Developed	Area Remaining	Development Status	Completion Date
15378 7416	MOYBRICK GROVE	01/08/1997	12	0	0.42	0.00	COMPLETE	01/08/1997
15379 7417	DUNDRUM RD, MEADOW LANE	01/08/1997	24	0	2.03	0.00	COMPLETE	01/08/1997
15380 7418	DUNDRUM RD. BROMPTON COURT	01/08/1997	18	0	1.02	0.00	COMPLETE	01/08/1997
15381 7419	RATHFRILAND RD. BARCLAY MANOR.	01/08/1997	42	0	1.92	0.00	COMPLETE	01/08/1997
15382 7420	BEGNEY HILL ROAD, ADJ. DRS SURGERY.	01/08/1997	7	0	0.48	0.00	COMPLETE	01/08/1997
15384 7422	MOYBRICK ROAD DA 03/03	31/03/2016	0	28	0	1.11	NOT STARTED	
15386 7424	BARLAN MANOR DA 02/01	01/08/2011	107	0	4.05	0.00	COMPLETE	01/08/2011

Site Ref	Site Name	Date of Survey	Units Complete	Remaining Potential	Area Developed	Area Remaining	Development Status	Completion Date
15387 7425	2/4 BARCUAY MANOR	01/08/2000	2	0	0.08	0.00	COMPLETE	01/08/2000
16457 11291	LAND TO THE REAR OF 34 DUNDRUM ROAD	01/08/2000	1	0	0.14	0.00	COMPLETE	01/08/2000
16513 11634	ADJACENT TO 22 RATHFRILAND ROAD	31/03/2016	0	1	0	0.04	NOT STARTED	
16652 12147	50 RATHFRILAND RAOD	01/08/2003	1	0	0.06	0.00	COMPLETE	01/08/2003
16653 12150	10-20 HILLSBOROUGH ROAD	31/03/2016	0	1	0	0.02	NOT STARTED	
16654 12152	RATHFRILAND ROAD	01/08/2002	4	0	0.09	0.00	COMPLETE	01/08/2002
16810 12739	5 BEGNEY HILL ROAD	01/08/2003	5	0	0.081	0.00	COMPLETE	01/08/2003
16811 12740	42 DUNDRUM ROAD	01/08/2003	1	0	0.148	0.00	COMPLETE	01/08/2003
16906 13001	22 DROMORE STREET	01/08/2007	1	0	0.012	0.00	COMPLETE	01/08/2007

Site Ref	Site Name	Date of Survey	Units Complete	Remaining Potential	Area Developed	Area Remaining	Development Status	Completion Date
16915 13013	SIDE GARDEN OF 52 RATHFRILAND ROAD,	31/03/2016	0	1	0	0.05	NOT STARTED	
16916 13014	BETWEEN 14 AND 16 DROMORE STREET,	01/08/2005	1	0	0.09	0.00	COMPLETE	01/08/2005
17221	REAR OF 15 HILLSBOROUGH ROAD	01/08/2009	1	0	0.023	0.00	COMPLETE	01/08/2009
17222	16 RATHFRILAND ROAD	01/08/2005	4	0	0.221	0.00	COMPLETE	01/08/2005
18107	LAND BETWEEN 33 & 39 HILLSBOROUGH ROAD DA 03/01	31/03/2016	1	7	0.06	0.42	DEVELOPMENT ON-GOING	
18108	LAND NORTH OF 38 HILLSBOROUGH ROAD DA 04/01	31/03/2016	0	18	0	0.72	NOT STARTED	
18109	LAND AT DUNDRUM ROAD DA 03/02	31/03/2016	18	2	0.67	0.08	DEVELOPMENT ON-GOING	
18110	LAND TO WEST OF WOODVALE AVENUE DA 03/04	31/03/2016	33	5	1.25	0.23	DEVELOPMENT ON-GOING	
18304	REAR OF 14 DROMARA STREET	31/03/2016	0	1	0	0.05	NOT STARTED	

Site Ref	Site Name	Date of Survey	Units Complete	Remaining Potential	Area Developed	Area Remaining	Development Status	Completion Date
18361	REAR OF 36 DUNDRUM ROAD	31/03/2016	0	1	0	0.10	NOT STARTED	
18754	7A & 9 BEGNEY HILL ROAD, DROMARA	31/03/2016	0	14	0	0.37	NOT STARTED	
19159	FACTORY COMPLEX ADJACENT TO 8 MOYBRICK ROAD	31/03/2015	20	0	0.43	0.00	COMPLETE	31/03/2015
20281	7 - 9 RATHFRILAND ROAD	31/03/2016	0	12	0	0.16	NOT STARTED	
20282	SITE ADJACENT 1 DUNDRUM ROAD	31/03/2016	0	1	0	0.04	NOT STARTED	
20674	17 - 25 HILLSBOROUGH ROAD	31/03/2016	0	6	0	0.22	NOT STARTED	
20954	LAND TO THE REAR OF 33 & 39 HILLSBOROUGH ROAD	31/03/2016	0	2	0	0.10	NOT STARTED	
20955	1 WOODVALE	01/08/2001	1	0	0.06	0.00	COMPLETE	01/08/2001
SETTLEMENT TOTALS			304	100	13.34	3.71		

Dromara Housing Monitor 31 March 2016



Ordnance Survey of Northern Ireland - © Crown Copyright and Database Right

Based on Crown Copyright and is reproduced with the permission of Land & Property Services under delegated authority from the Controller of Her Majesty's Stationery Office, © Crown copyright and database right NIMA CS&LA156 (2016). Unauthorised reproduction infringes © Crown copyright and may lead to prosecution or civil proceedings.

NORTHERN IRELAND LAND USE DATABASE

HOUSING SITES

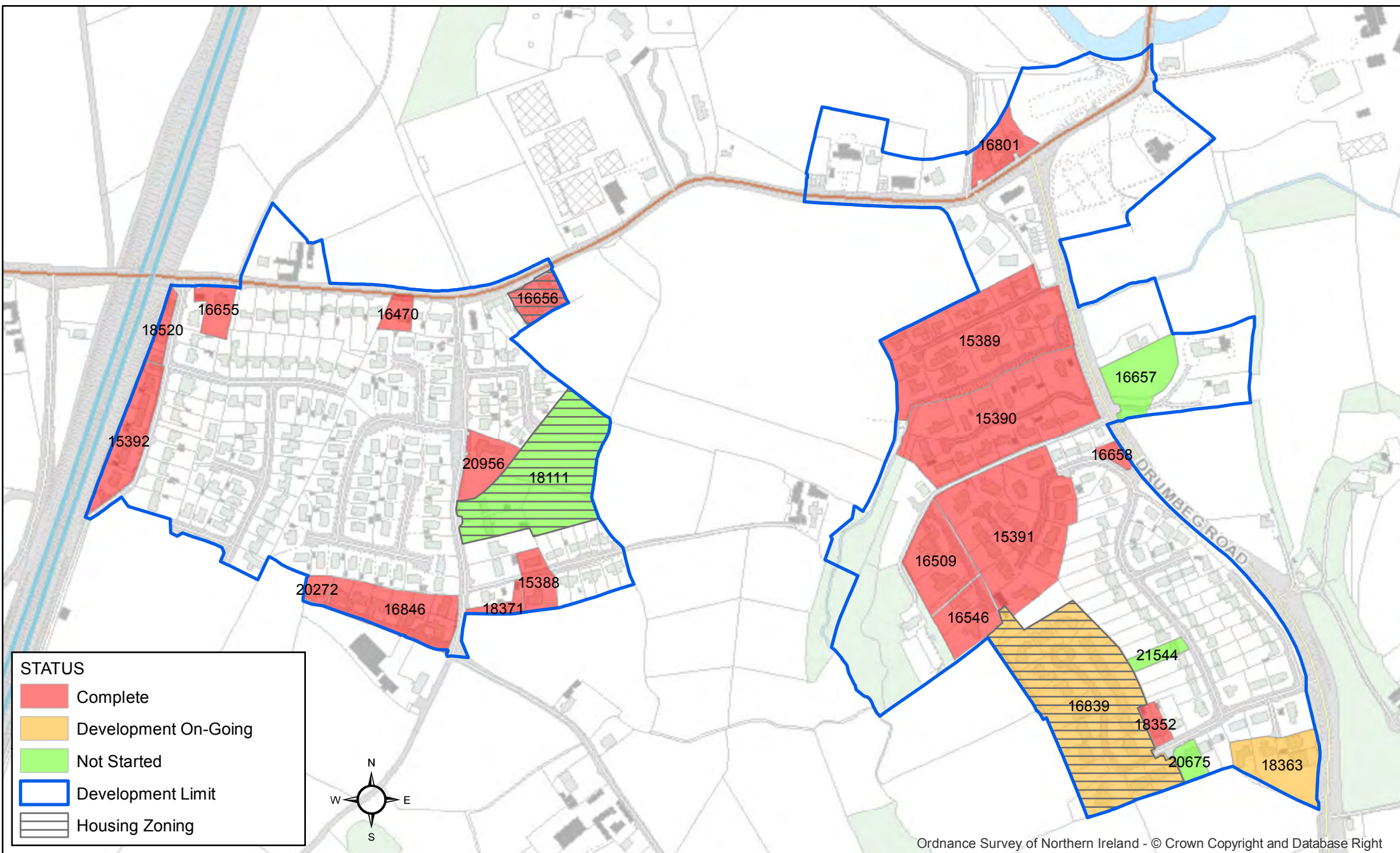
DEVELOPMENT STATUS OF ALL MONITORABLE SITES IN DRUMBEG
AS OF 31 MARCH 2016

Site Ref	Site Name	Date of Survey	Units Complete	Remaining Potential	Area Developed	Area Remaining	Development Status	Completion Date
15388 7426	GREEN VALE	01/08/1998	2	0	0.183	0.00	COMPLETE	01/08/1998
15389 7427	THE HERMITAGE	01/08/1997	20	0	1.49	0.00	COMPLETE	01/08/1997
15390 7428	THE STEADINGS	01/08/1997	14	0	1.44	0.00	COMPLETE	01/08/1997
15391 7429	GOWAN HEIGHTS	01/08/1999	14	0	1.4	0.00	COMPLETE	01/08/1999
15392 7430	GREEN VALE	01/08/1997	6	0	0.42	0.00	COMPLETE	01/08/1997
16470 11305	BALLYSKEAGH ROAD	01/08/1997	1	0	0.1	0.00	COMPLETE	01/08/1997
16509 11629	65 DRUMBEG ROAD	01/08/2004	3	0	0.45	0.00	COMPLETE	01/08/2004

Site Ref	Site Name	Date of Survey	Units Complete	Remaining Potential	Area Developed	Area Remaining	Development Status	Completion Date
16546 11764	65 DRUMBEG ROAD	01/08/2005	2	0	0.31	0.00	COMPLETE	01/08/2005
16655 12154	76 BALLYSKEAGH ROAD	01/08/2002	1	0	0.15	0.00	COMPLETE	01/08/2002
16656 12157	110 BALLYSKEAGH ROAD DG 02/01	01/08/2002	10	0	0.18	0.00	COMPLETE	01/08/2002
16657 12159	64, 66 & 68 DRUMBEG ROAD	31/03/2016	0	1	0	0.38	NOT STARTED	
16658 12160	61 DRUMBEG ROAD	01/08/2002	1	0	0.06	0.00	COMPLETE	01/08/2002
16801 12725	161 BALLYSKEAGH ROAD	01/08/2004	3	0	0.23	0.00	COMPLETE	01/08/2004
16839 12790	ROSEVALE GARDENS DG 03/01	31/03/2016	16	2	1.77	0.22	DEVELOPMENT ON-GOING	
16846 12797	LANDS TO THE WEST OF QUARTERLANDS ROAD	01/08/2006	7	0	0.54	0.00	COMPLETE	01/08/2006
18111	LAND TO SOUTH EAST OF ZENDA PARK DG 03/02	31/03/2016	0	14	0	1.23	NOT STARTED	

Site Ref	Site Name	Date of Survey	Units Complete	Remaining Potential	Area Developed	Area Remaining	Development Status	Completion Date
18352	WEST OF 5 ROSEVALE GARDENS	01/08/2007	2	0	0.078	0.00	COMPLETE	01/08/2007
18363	ADJACENT 4 ROSEVALE GARDENS	31/03/2016	2	3	0.17	0.28	DEVELOPMENT ON-GOING	
18371	ADJACENT TO 52A QUARTERLANDS ROAD	01/08/2007	1	0	0.073	0.00	COMPLETE	01/08/2007
18520	ADJACENT TO 19 GREENVALE	01/08/2008	5	0	0.095	0.00	COMPLETE	01/08/2008
20272	SITE 8 LANDS WEST OF QUARTERLANDS ROAD	01/08/2009	1	0	0.06	0.00	COMPLETE	01/08/2009
20675	14 ROSEVALE GARDENS	31/03/2016	0	1	0	0.09	NOT STARTED	
20956	66 QUARTERLANDS ROAD	01/08/2008	1	0	0.24	0.00	COMPLETE	01/08/2008
21544	10 ROSEVALE AVENUE	31/03/2016	0	1	0	0.08	NOT STARTED	
SETTLEMENT TOTALS			112	22	9.44	2.28		

Drumbeg Housing Monitor 31 March 2016



Based on Crown Copyright and is reproduced with the permission of Land & Property Services under delegated authority from the Controller of Her Majesty's Stationery Office, © Crown copyright and database right NIMA CS&LA156 (2016). Unauthorised reproduction infringes © Crown copyright and may lead to prosecution or civil proceedings.

NORTHERN IRELAND LAND USE DATABASE

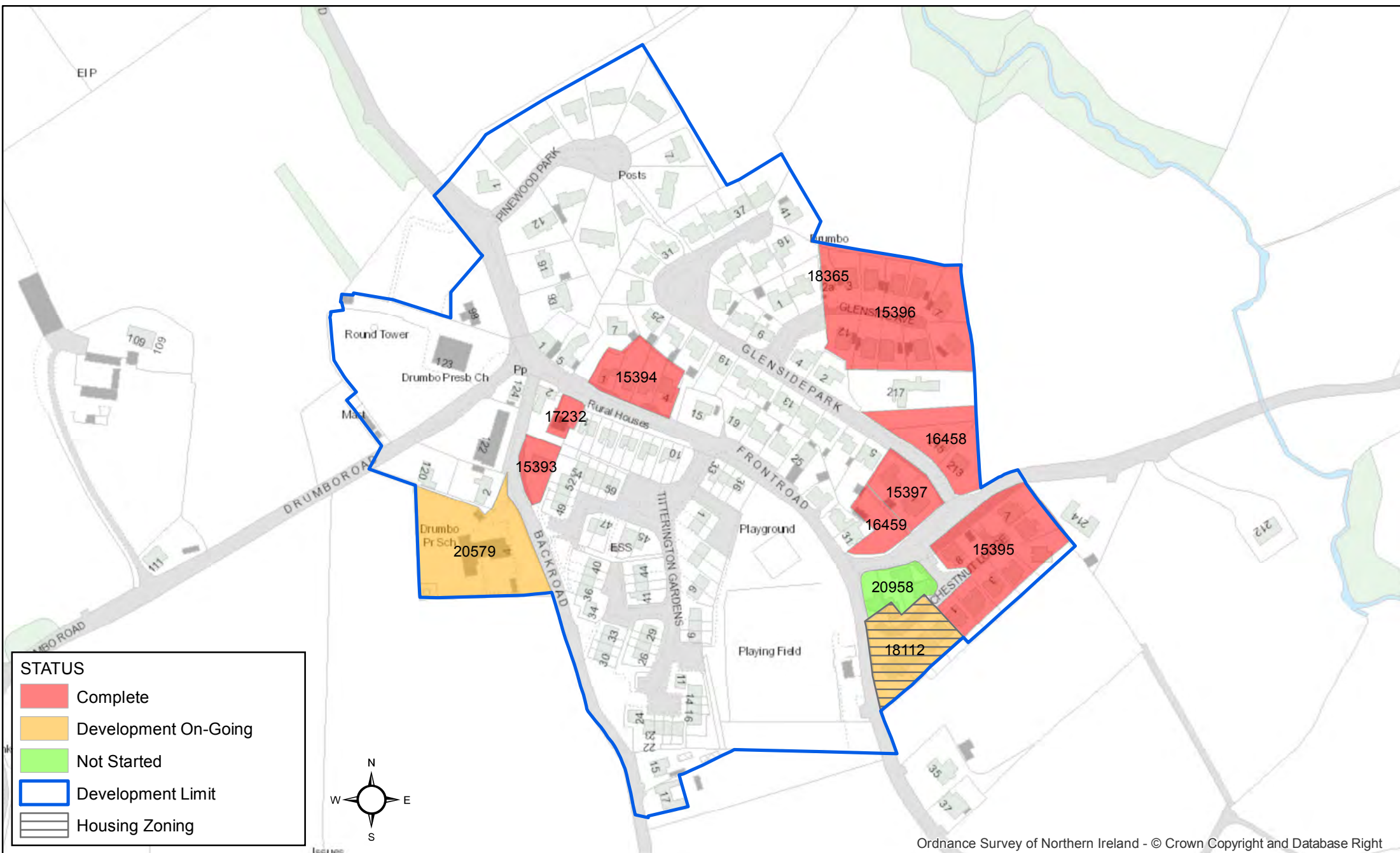
HOUSING SITES

DEVELOPMENT STATUS OF ALL MONITORABLE SITES IN DRUMBO
AS OF 31 MARCH 2016

Site Ref	Site Name	Date of Survey	Units Complete	Remaining Potential	Area Developed	Area Remaining	Development Status	Completion Date
15393 7431	BACK ROAD	01/08/1997	1	0	0.08	0.00	COMPLETE	01/08/1997
15394 7432	FRONT ROAD NORTH	01/08/1997	4	0	0.18	0.00	COMPLETE	01/08/1997
15395 7433	CHESTNUT LODGE	01/08/1999	8	0	0.46	0.00	COMPLETE	01/08/1999
15396 7434	GLENSIDE	01/08/1997	10	0	0.65	0.00	COMPLETE	01/08/1997
15397 7435	MEALOUGH ROAD NORTH	01/08/1997	2	0	0.14	0.00	COMPLETE	01/08/1997
16458 11292	217 MEALOUGH ROAD	01/08/2001	2	0	0.23	0.00	COMPLETE	01/08/2001
16459 11293	GARDEN TO THE REAR OF 31 FRONT ROAD	31/03/2016	2	0	0.09	0.00	COMPLETE	31/03/2016

Site Ref	Site Name	Date of Survey	Units Complete	Remaining Potential	Area Developed	Area Remaining	Development Status	Completion Date
17232	4 FRONT ROAD	01/08/2005	1	0	0.041	0.00	COMPLETE	01/08/2005
18112	FRONT ROAD ADJACENT TO CHESTNUT LODGE DO.02/01	31/03/2016	1	3	0.07	0.19	DEVELOPMENT ON-GOING	
18365	2A GLENSIDE AVENUE	01/08/2007	1	0	0.033	0.00	COMPLETE	01/08/2007
20579	DRUMBO PRIMARY SCHOOL 4 BACK ROAD	31/03/2016	1	1	0.23	0.26	DEVELOPMENT ON-GOING	
20958	LAND AT CHESTNUT LODGE	31/03/2016	0	4	0	0.12	NOT STARTED	
SETTLEMENT TOTALS			33	8	2.20	0.57		

Drumbo Housing Monitor 31 March 2016



Based on Crown Copyright and is reproduced with the permission of Land & Property Services under delegated authority from the Controller of Her Majesty's Stationery Office, © Crown copyright and database right NIMA CS&LA156 (2016). Unauthorised reproduction infringes © Crown copyright and may lead to prosecution or civil proceedings.

NORTHERN IRELAND LAND USE DATABASE

HOUSING SITES

DEVELOPMENT STATUS OF ALL MONITORABLE SITES IN GLENNAVY
AS OF 31 MARCH 2016

Site Ref	Site Name	Date of Survey	Units Complete	Remaining Potential	Area Developed	Area Remaining	Development Status	Completion Date
15398 7436	OLD SCHOOL COURT	01/08/1997	19	0	1.04	0.00	COMPLETE	01/08/1997
15399 7437	15 CRUMLIN ROAD	31/03/2016	1	38	0.02	0.83	DEVELOPMENT ON-GOING	
15400 7438	CRUMLIN ROAD GY 03/02	31/03/2016	21	45	0.62	1.26	DEVELOPMENT ON-GOING	
15401 7439	CHESTNUT GLEN	01/08/1997	88	0	4.02	0.00	COMPLETE	01/08/1997
15402 7440	THE GRANGE	01/08/1997	21	0	1.09	0.00	COMPLETE	01/08/1997
15403 7441	OLD FORGE	01/08/1997	25	0	0.87	0.00	COMPLETE	01/08/1997
15404 7442	MEADOWSIDE	01/08/1997	26	0	0.78	0.00	COMPLETE	01/08/1997

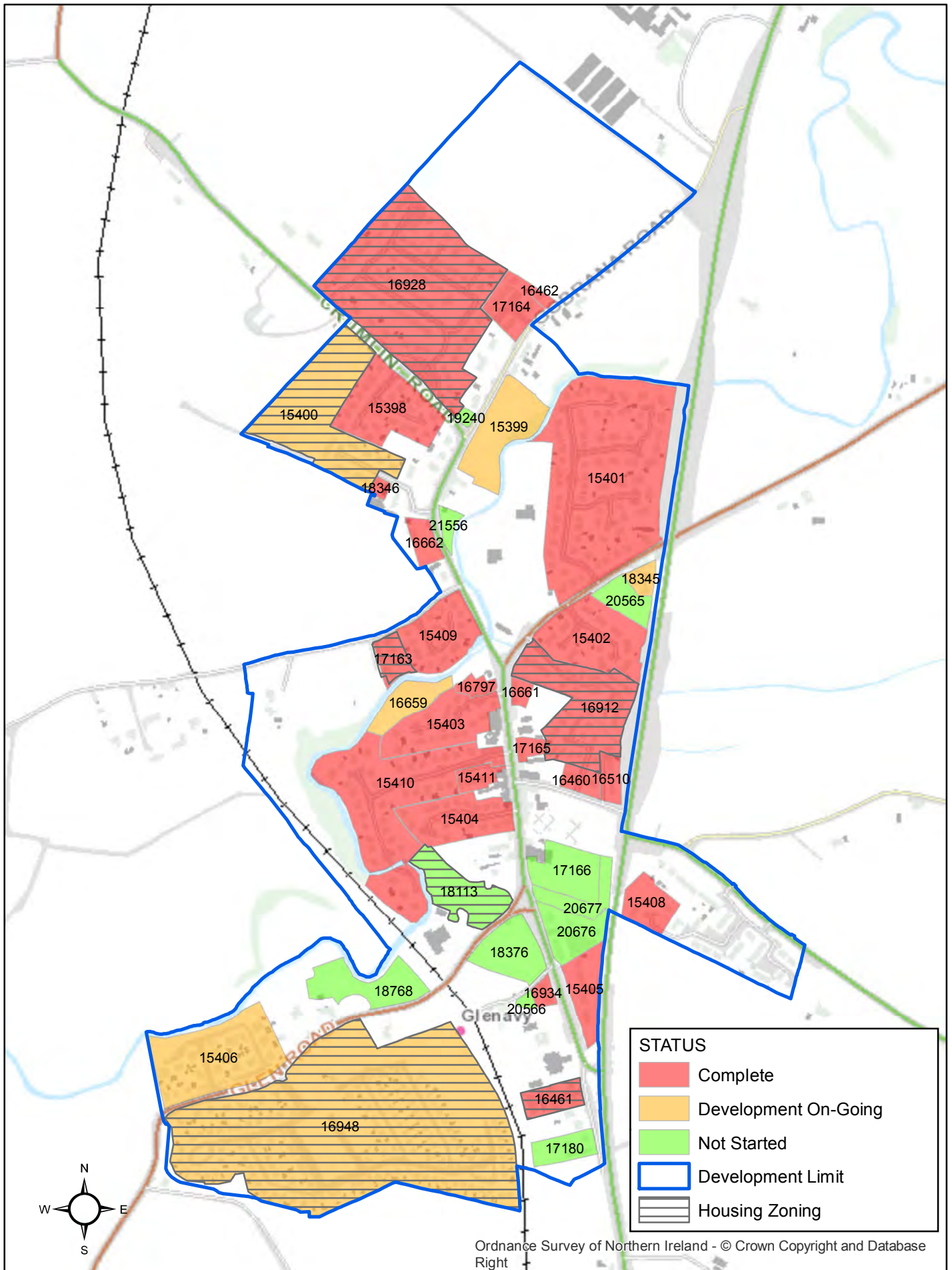
Site Ref	Site Name	Date of Survey	Units Complete	Remaining Potential	Area Developed	Area Remaining	Development Status	Completion Date
15405 7443	MAIN STREET	01/08/1997	5	0	0.44	0.00	COMPLETE	01/08/1997
15406 7444	ADJACENT TO 19 GLEN ROAD	31/03/2016	18	12	0.89	0.60	DEVELOPMENT ON-GOING	
15408 7446	JOHNSTON PARK	01/08/1997	6	0	0.4	0.00	COMPLETE	01/08/1997
15409 7447	RIVERSIDE COURT	01/08/1997	17	0	0.76	0.00	COMPLETE	01/08/1997
15410 7448	CHESTNUT GLEN	01/08/1998	36	0	2.41	0.00	COMPLETE	01/08/1998
15411 7449	25-27 MAIN STREET	01/08/1999	5	0	0.17	0.00	COMPLETE	01/08/1999
16460 11294	BESIDE 6 LISBURN ROAD	01/08/2000	6	0	0.18	0.00	COMPLETE	01/08/2000
16461 11296	73 MAIN STREET GY 02/01	01/08/2005	12	0	0.29	0.00	COMPLETE	01/08/2005
16462 11297	16 GOBRANA ROAD	01/08/2003	1	0	0.06	0.00	COMPLETE	01/08/2003

Site Ref	Site Name	Date of Survey	Units Complete	Remaining Potential	Area Developed	Area Remaining	Development Status	Completion Date
16510 11630	LAND TO THE REAR OF 6 LISBURN RD	01/08/2001	2	0	0.17	0.00	COMPLETE	01/08/2001
16659 12162	SITE OFF THE CHESTNUT GLEN BESIDE 1-15 OLD FORGE	31/03/2016	1	1	0.19	0.18	DEVELOPMENT ON-GOING	
16661 12165	LANDS ADJACENT TO 8 MAIN STREET	01/08/2002	2	0	0.09	0.00	COMPLETE	01/08/2002
16662 12166	SITE ADJACENT TO 8 CRUMLIN ROAD	01/08/2003	1	0	0.2	0.00	COMPLETE	01/08/2003
16797 12721	OLD FORGE 7 MAIN STREET	01/08/2005	6	0	0.11	0.00	COMPLETE	01/08/2005
16912 13009	LANDS TO THE REAR OF 6 - 18 MAIN STREET AND ADJACENT TO THE GRANGE, GY 02/02	01/08/2008	37	0	1.48	0.00	COMPLETE	01/08/2008
16928 13032	CRUMLIN ROAD GY 02/03	01/08/2008	96	0	3.85	0.00	COMPLETE	01/08/2008
16934 13044	63 GLENNAVY ROAD	01/08/2008	4	0	0.09	0.00	COMPLETE	01/08/2008
16948 13074	SITE OF FORMER ST AIDANS GRAMMAR SCHOOL GLEN ROAD GY 03/01	31/03/2016	135	44	6.07	1.99	DEVELOPMENT ON-GOING	

Site Ref	Site Name	Date of Survey	Units Complete	Remaining Potential	Area Developed	Area Remaining	Development Status	Completion Date
17163	ADJACENT TO RIVERSIDE COURT PIGEONSTOWN ROAD GY 02/04	01/08/2008	4	0	0.23	0.00	COMPLETE	01/08/2008
17164	14 GOBRANA ROAD	01/08/2008	14	0	0.41	0.00	COMPLETE	01/08/2008
17165	14 - 16 MAIN STREET	01/08/2005	9	0	0.104	0.00	COMPLETE	01/08/2005
17166	LANDS TO THE REAR 40, 42, 44 AND 46 MAIN STREET	31/03/2016	0	36	0	0.55	NOT STARTED	
17180	77 TO 81 MOIRA ROAD	31/03/2016	0	13	0	0.46	NOT STARTED	
18113	5 GLEN ROAD GY 04/01	31/03/2016	0	18	0	0.66	NOT STARTED	
18345	5A BELFAST ROAD	31/03/2016	4	5	0.09	0.04	DEVELOPMENT ON- GOING	
18346	LANDS 15 METRES SOUTH EAST 1 DUNEDEN GROVE	01/08/2006	2	0	0.06	0.00	COMPLETE	01/08/2006
18376	2 GLEN ROAD	31/03/2016	0	27	0	0.56	NOT STARTED	

Site Ref	Site Name	Date of Survey	Units Complete	Remaining Potential	Area Developed	Area Remaining	Development Status	Completion Date
18768	ADJACENT TO 11 GLEN ROAD	31/03/2016	0	4	0	0.63	NOT STARTED	
19240	LANDS ADJACENT TO 2 GOBRANA ROAD	31/03/2016	0	1	0	0.04	NOT STARTED	
20565	3 - 5 BELFAST ROAD	31/03/2016	0	13	0	0.28	NOT STARTED	
20566	63 MAIN STREET	31/03/2016	0	1	0	0.04	NOT STARTED	
20676	52-58 MAIN STREET	31/03/2016	0	13	0	0.46	NOT STARTED	
20677	LANDS NORTH OF 52 MAIN STREET	31/03/2016	0	14	0	0.29	NOT STARTED	
21556	15M SOUTH OF 7 CRUMLIN ROAD	31/03/2016	0	1	0	0.10	NOT STARTED	
SETTLEMENT TOTALS			624	286	27.18	8.97		

Glenavy Housing Monitor 31 March 2016



Based on Crown Copyright and is reproduced with the permission of Land & Property Services under delegated authority from the Controller of Her Majesty's Stationery Office, © Crown copyright and database right NIMA CS&LA156 (2016). Unauthorised reproduction infringes © Crown copyright and may lead to prosecution or civil proceedings.

NORTHERN IRELAND LAND USE DATABASE

HOUSING SITES

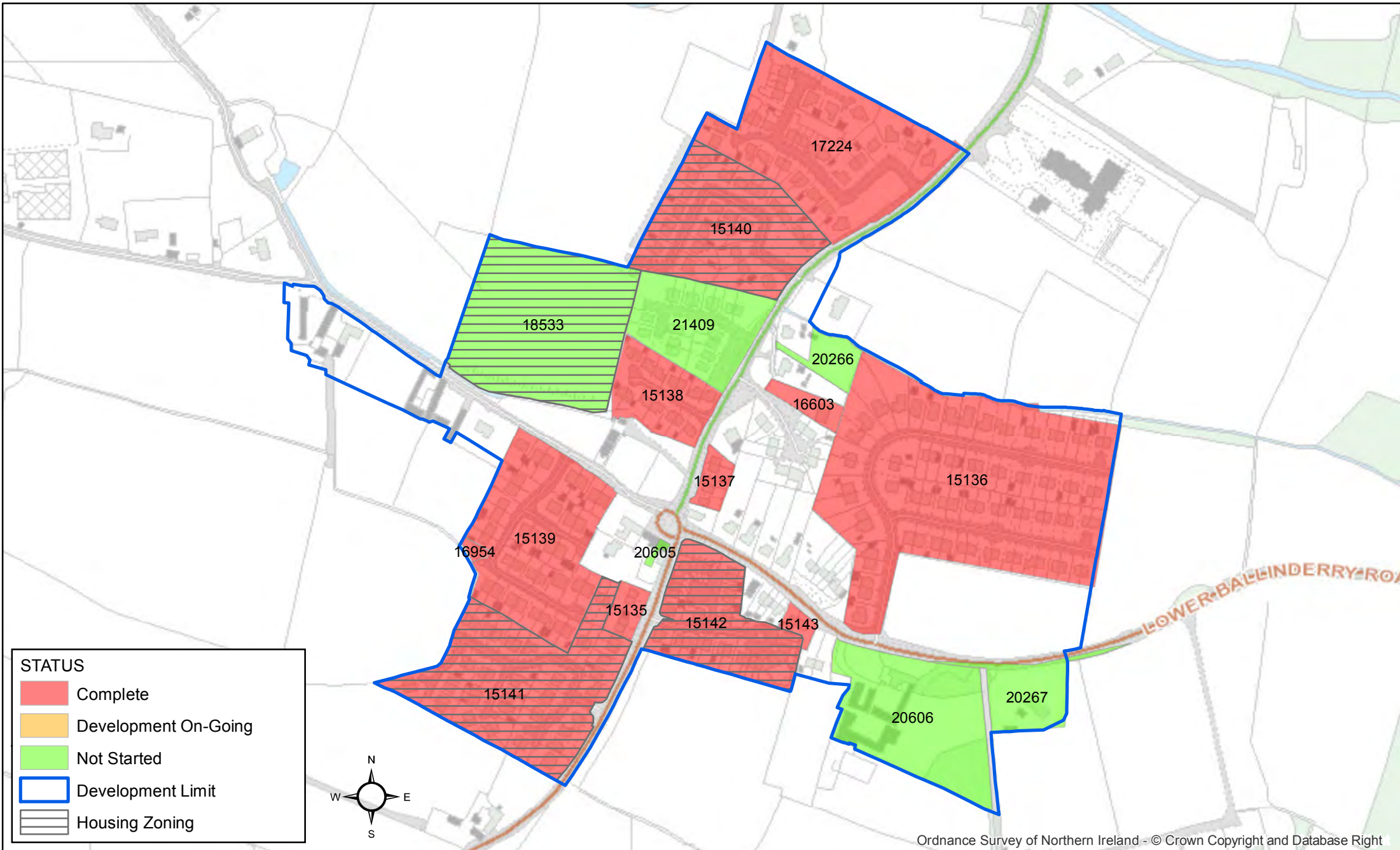
DEVELOPMENT STATUS OF ALL MONITORABLE SITES IN LOWER
BALLINDERRY AS OF 31 MARCH 2016

Site Ref	Site Name	Date of Survey	Units Complete	Remaining Potential	Area Developed	Area Remaining	Development Status	Completion Date
15135 7149	THE NOOK	01/08/2001	4	0	0.12	0.00	COMPLETE	01/08/2001
15136 7150	ASHCROFT	01/08/1999	81	0	3.79	0.00	COMPLETE	01/08/1999
15137 7151	CRUMLIN ROAD, BEECHES	01/08/1997	5	0	0.13	0.00	COMPLETE	01/08/1997
15138 7152	CRUMLIN ROAD. MILLVALE	01/08/2003	15	0	0.54	0.00	COMPLETE	01/08/2003
15139 7153	PORTMORE RD. PORTMORE LEA	01/08/1997	35	0	1.51	0.00	COMPLETE	01/08/1997
15140 7154	HUNTER CHASE, THE ORCHARD LB 02/03	01/08/2005	24	0	1.36	0.00	COMPLETE	01/08/2005
15141 7155	BROOK LODGE, ROSE PARK HILL LB 02/01	01/08/2005	48	0	1.74	0.00	COMPLETE	01/08/2005

Site Ref	Site Name	Date of Survey	Units Complete	Remaining Potential	Area Developed	Area Remaining	Development Status	Completion Date
15142 7156	AGHALEE ROAD (EAST) LB 02/02	01/08/2010	36	0	0.94	0.00	COMPLETE	01/08/2010
15143 7157	BALLINDERRY ROAD	01/08/1997	2	0	0.06	0.00	COMPLETE	01/08/1997
16603 12047	LANDS BETWEEN DRUMART CRESCENT AND 4 CRUMLIN ROAD	01/08/2002	1	0	0.12	0.00	COMPLETE	01/08/2002
16954 13084	BESIDE 18 PORTMORE LEA	01/08/2005	1	0	0.03	0.00	COMPLETE	01/08/2005
17224	LANDS ADJACENT TO 1 CRUMLIN ROAD	01/08/2011	35	0	1.87	0.00	COMPLETE	01/08/2011
18533	LAND TO THE WEST OF MILLVALE LB 03/01	31/03/2016	0	32	0	1.79	NOT STARTED	
20266	15 METRES EAST 6 CRUMLIN ROAD	31/03/2016	0	1	0	0.18	NOT STARTED	
20267	23A LOWER BALLINDERRY ROAD	31/03/2016	0	10	0	0.42	NOT STARTED	
20605	1B PORTMORE ROAD	31/03/2016	0	1	0	0.02	NOT STARTED	

Site Ref	Site Name	Date of Survey	Units Complete	Remaining Potential	Area Developed	Area Remaining	Development Status	Completion Date
20606	ADJACENT 23 LOWER BALLINDERRY ROAD	31/03/2016	0	18	0	1.29	NOT STARTED	
21409	1A CRUMLIN ROAD	31/03/2016	0	15	0	0.81	NOT STARTED	
SETTLEMENT TOTALS			287	77	12.21	4.51		

Lower Ballinderry Housing Monitor 31 March 2016



Based on Crown Copyright and is reproduced with the permission of Land & Property Services under delegated authority from the Controller of Her Majesty's Stationery Office, © Crown copyright and database right NIMA CS&LA156 (2016). Unauthorised reproduction infringes © Crown copyright and may lead to prosecution or civil proceedings.

NORTHERN IRELAND LAND USE DATABASE

HOUSING SITES

DEVELOPMENT STATUS OF ALL MONITORABLE SITES IN
MAGHABERRY AS OF 31 MARCH 2016

Site Ref	Site Name	Date of Survey	Units Complete	Remaining Potential	Area Developed	Area Remaining	Development Status	Completion Date
15226 7257	GLEN ROAD	01/08/1997	1	0	0.08	0.00	COMPLETE	01/08/1997
15227 7258	MAGHABERRY ROAD	01/08/1997	64	0	2.73	0.00	COMPLETE	01/08/1997
15228 7259	HAMMONDS FARM	31/03/2016	77	1	5.91	0.04	DEVELOPMENT ON-GOING	
15229 7260	ASHGROVE	31/03/2016	51	1	2.64	0.05	DEVELOPMENT ON-GOING	
15230 7261	MAGHABERRY ROAD / OLD ROAD MY 02/01	01/08/2004	38	0	2.25	0.00	COMPLETE	01/08/2004
15231 7262	MAGHABERRY MANOR	01/08/1997	29	0	1.84	0.00	COMPLETE	01/08/1997
15232 7263	ARINDALE	01/08/1997	7	0	0.51	0.00	COMPLETE	01/08/1997

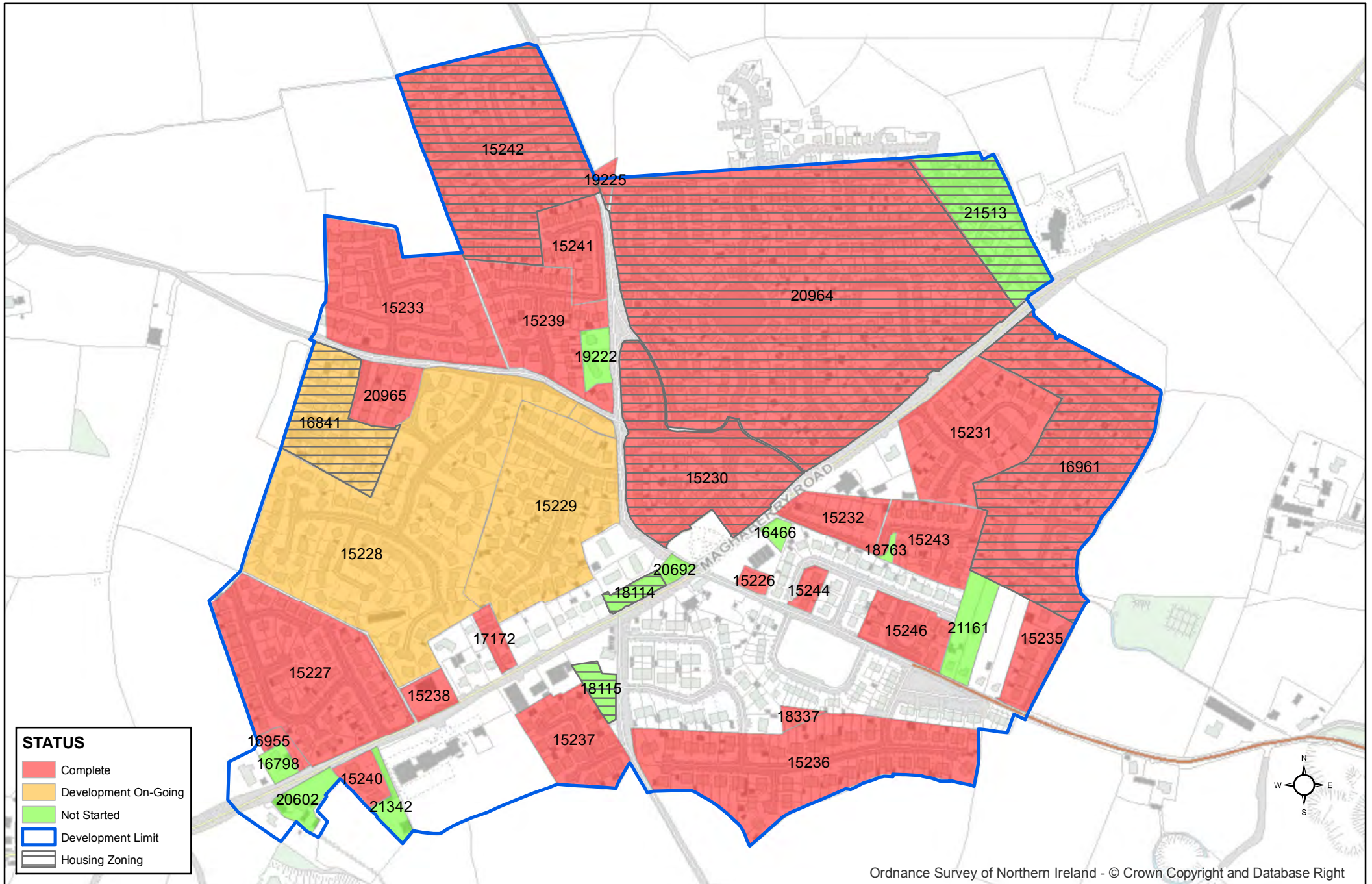
Site Ref	Site Name	Date of Survey	Units Complete	Remaining Potential	Area Developed	Area Remaining	Development Status	Completion Date
15233 7264	SPRING MEADOW	01/08/1998	39	0	2.27	0.00	COMPLETE	01/08/1998
15235 7266	GLENROE	01/08/1997	6	0	0.55	0.00	COMPLETE	01/08/1997
15236 7267	THE MEADOWS	01/08/1997	69	0	2.97	0.00	COMPLETE	01/08/1997
15237 7268	THE MEADOWS	01/08/1997	17	0	0.92	0.00	COMPLETE	01/08/1997
15238 7269	MAGHABERRY ROAD	01/08/1997	4	0	0.22	0.00	COMPLETE	01/08/1997
15239 7270	COPPERFIELDS	01/08/1998	38	0	1.42	0.00	COMPLETE	01/08/1998
15240 7271	MAGHABERRY ROAD	01/08/1997	3	0	0.21	0.00	COMPLETE	01/08/1997
15241 7272	OLD ROAD	01/08/2000	14	0	0.64	0.00	COMPLETE	01/08/2000
15242 7273	OLD ROAD MY 02/02	01/08/2006	74	0	3.45	0.00	COMPLETE	01/08/2006

Site Ref	Site Name	Date of Survey	Units Complete	Remaining Potential	Area Developed	Area Remaining	Development Status	Completion Date
15243 7274	MAGHABERRY ROAD	01/08/1999	24	0	0.85	0.00	COMPLETE	01/08/1999
15244 7275	GLENVIEW 1	01/08/1997	3	0	0.12	0.00	COMPLETE	01/08/1997
15246 7277	GLENVIEW 2	01/08/1997	9	0	0.56	0.00	COMPLETE	01/08/1997
16466 11301	OPPOSITE NO. 1 ARINDALE AND REAR OF 21 & 23 GLEN VIEW, MAGHABERRY ROAD	31/03/2016	0	1	0	0.07	NOT STARTED	
16798 12722	6B MAGHABERRY ROAD	31/03/2016	0	5	0	0.11	NOT STARTED	
16841 12792	ELM VALE MY 03/02	31/03/2016	19	3	0.68	0.49	DEVELOPMENT ON- GOING	
16955 13085	6B MAGHABERRY ROAD	01/08/2005	1	0	0.11	0.00	COMPLETE	01/08/2005
16961 13115	LANDS TO THE REAR OF MAGHABERRY MANOR/ ARINDALE AND ADJACENT TO MAGHABERRY ROAD MY 03/03	01/08/2013	81	0	3.78	0.00	COMPLETE	01/08/2013
17172	REAR OF 10 MAGHABERRY ROAD	01/08/2008	6	0	0.16	0.00	COMPLETE	01/08/2008

Site Ref	Site Name	Date of Survey	Units Complete	Remaining Potential	Area Developed	Area Remaining	Development Status	Completion Date
18114	BETWEEN 4 MAGHABERRY ROAD AND METHODIST CHURCH MY 04/01	31/03/2016	0	4	0	0.14	NOT STARTED	
18115	ADJACENT TO 1 TRUMMERY LANE MY 04/02	31/03/2016	0	5	0	0.18	NOT STARTED	
18337	14 GLEN CRESCENT	01/08/2008	3	0	0.083	0.00	COMPLETE	01/08/2008
18763	ADJACENT TO 31 ARINDALE, MAGHABERRY	31/03/2016	0	1	0	0.03	NOT STARTED	
19222	8B & 10 OLD ROAD	31/03/2016	0	12	0	0.20	NOT STARTED	
19225	19 OLD ROAD	01/08/2008	1	0	0.07	0.00	COMPLETE	01/08/2008
20602	15 MAGHABERRY ROAD	31/03/2016	0	4	0	0.26	NOT STARTED	
20692	FORMER CHURCH HALL OF MAGHABERRY METHODIST CHURCH MAGHABERRY ROAD AND WELLINGTON PARKS	31/03/2016	0	2	0	0.08	NOT STARTED	
20964	OLD ROAD AND MAGHABERRY ROAD JUNCTION MY 03/01	31/03/2015	238	0	10.8	0.00	COMPLETE	31/03/2015

Site Ref	Site Name	Date of Survey	Units Complete	Remaining Potential	Area Developed	Area Remaining	Development Status	Completion Date
20965	ADJACENT TO HAMMOND FARM	01/08/2007	8	0	0.46	0.00	COMPLETE	01/08/2007
21161	9 - 11 GLEN ROAD	31/03/2016	0	11	0	0.41	NOT STARTED	
21342	LORRY PARK ADJACENT TO 4 EDENHILL, MAGHABERRY ROAD	31/03/2016	0	2	0	0.17	NOT STARTED	
21513	LANDS APPROXIMATELY 100M NE OF 20 WELLINGTON PARK AVENUE	31/03/2016	0	23	0	1.18	NOT STARTED	
SETTLEMENT TOTALS			924	75	46.28	3.41		

Maghaberry Housing Monitor 31 March 2016



Based on Crown Copyright and is reproduced with the permission of Land & Property Services under delegated authority from the Controller of Her Majesty's Stationery Office, © Crown copyright and database right NIMA CS&LA156 (2016). Unauthorised reproduction infringes © Crown copyright and may lead to prosecution or civil proceedings.

NORTHERN IRELAND LAND USE DATABASE

HOUSING SITES

DEVELOPMENT STATUS OF ALL MONITORABLE SITES IN
MILLTOWN AS OF 31 MARCH 2016

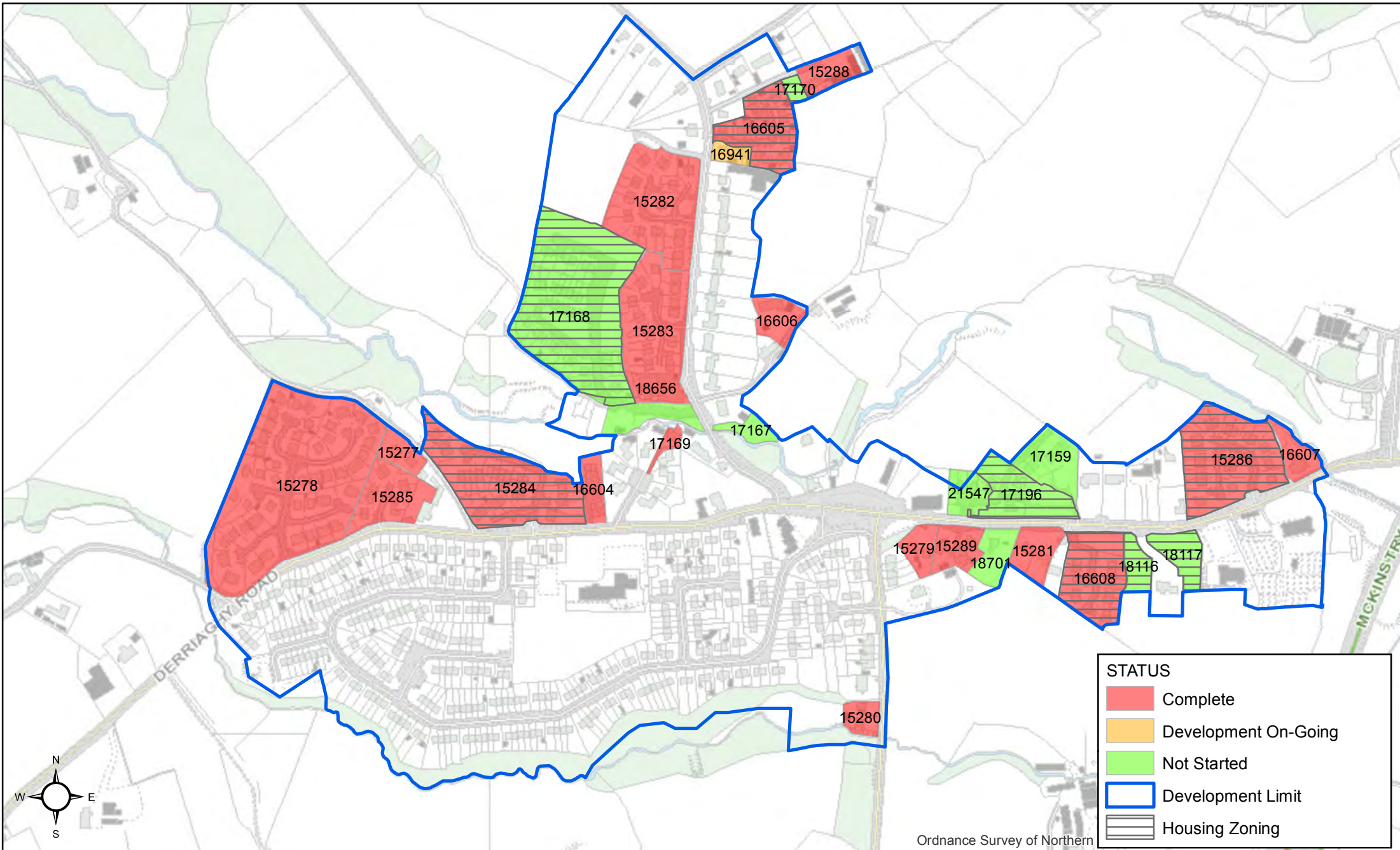
Site Ref	Site Name	Date of Survey	Units Complete	Remaining Potential	Area Developed	Area Remaining	Development Status	Completion Date
15277 7315	21A DERRAIGHY ROAD	01/08/1997	2	0	0.13	0.00	COMPLETE	01/08/1997
15278 7316	OLD RIDGE PARK	01/08/1998	46	0	2.34	0.00	COMPLETE	01/08/1998
15279 7317	MILLTOWN ROAD	01/08/1997	2	0	0.14	0.00	COMPLETE	01/08/1997
15280 7318	SOUTH OF 220-222 BELSIZE ROAD	01/08/1997	2	0	0.12	0.00	COMPLETE	01/08/1997
15281 7319	CHESTNUT HOLLOW	01/08/1997	3	0	0.21	0.00	COMPLETE	01/08/1997
15282 7320	BARNFIELD	01/08/1997	28	0	0.86	0.00	COMPLETE	01/08/1997
15283 7321	BARNFIELD GRANGE	01/08/1997	23	0	0.69	0.00	COMPLETE	01/08/1997

Site Ref	Site Name	Date of Survey	Units Complete	Remaining Potential	Area Developed	Area Remaining	Development Status	Completion Date
15284 7322	MILLTOWN ROAD MN 02/03	01/08/2001	27	0	0.97	0.00	COMPLETE	01/08/2001
15285 7323	MILLTOWN ROAD	01/08/1999	11	0	0.28	0.12	COMPLETE	01/08/1999
15286 7324	MILLTOWN ROAD MN 02/02	01/08/2000	19	0	0.86	0.00	COMPLETE	01/08/2000
15288 7326	BARNFIELD ROAD	01/08/1997	1	0	0.18	0.00	COMPLETE	01/08/1997
15289 7327	MILLTOWN ROAD	01/08/2004	3	0	0.2	0.00	COMPLETE	01/08/2004
16604 12051	33 DERRIAGHY ROAD	01/08/2006	8	0	0.14	0.00	COMPLETE	01/08/2006
16605 12052	44,46,48 BARNFIELD ROAD MN 02/01	01/08/2006	16	0	0.47	0.00	COMPLETE	01/08/2006
16606 12055	ADJACENT TO 8 BARNFIELD ROAD	01/08/2005	1	0	0.18	0.00	COMPLETE	01/08/2005
16607 12057	57 DERRIAGHY ROAD	01/08/2002	8	0	0.16	0.00	COMPLETE	01/08/2002

Site Ref	Site Name	Date of Survey	Units Complete	Remaining Potential	Area Developed	Area Remaining	Development Status	Completion Date
16608 12058	18 DERRIAGHY ROAD MN 02/04	01/08/2003	12	0	0.52	0.00	COMPLETE	01/08/2003
16941 13051	44 BARNFIELD ROAD	31/03/2016	1	1	0.04	0.03	DEVELOPMENT ON-GOING	
17159	49A DERRIAGHY ROAD	31/03/2016	0	8	0	0.30	NOT STARTED	
17167	SITE ADJACENT TO 6 BARNFIELD ROAD	31/03/2016	0	8	0	0.10	NOT STARTED	
17168	LANDS ADJACENT TO 5 BARNFIELD ROAD MN 03/05	31/03/2016	0	46	0	1.68	NOT STARTED	
17169	SITE TO THE REAR 5 BEECHILL GROVE	01/08/2009	1	0	0.054	0.00	COMPLETE	01/08/2009
17170	SITE ADJACENT TO 50 BARNFIELD ROAD MN 03/01	31/03/2016	0	1	0	0.05	NOT STARTED	
17196	49 DERRIAGHY ROAD MN 03/02	31/03/2016	0	8	0	0.40	NOT STARTED	
18116	WEST OF THE OLD VICARAGE DERRIAGHY ROAD MN 03/03	31/03/2016	0	3	0	0.13	NOT STARTED	

Site Ref	Site Name	Date of Survey	Units Complete	Remaining Potential	Area Developed	Area Remaining	Development Status	Completion Date
18117	EAST OF THE OLD VICARAGE DERRIAGHY ROAD MN 03/04	31/03/2016	0	5	0	0.19	NOT STARTED	
18656	9 BARNFIELD ROAD	01/08/2009	16	0	0.16	0.00	COMPLETE	01/08/2009
18701	16 DERRIAGHY ROAD	31/03/2016	0	4	0	0.19	NOT STARTED	
21547	LANDS ADJACENT TO 49 DERRIAGHY ROAD	31/03/2016	0	5	0	0.17	NOT STARTED	
SETTLEMENT TOTALS			230	89	8.70	3.36		

Milltown Housing Monitor 31 March 2016



Based on Crown Copyright and is reproduced with the permission of Land & Property Services under delegated authority from the Controller of Her Majesty's Stationery Office, © Crown copyright and database right NIMA CS&LA156 (2016). Unauthorised reproduction infringes © Crown copyright and may lead to prosecution or civil proceedings.

NORTHERN IRELAND LAND USE DATABASE

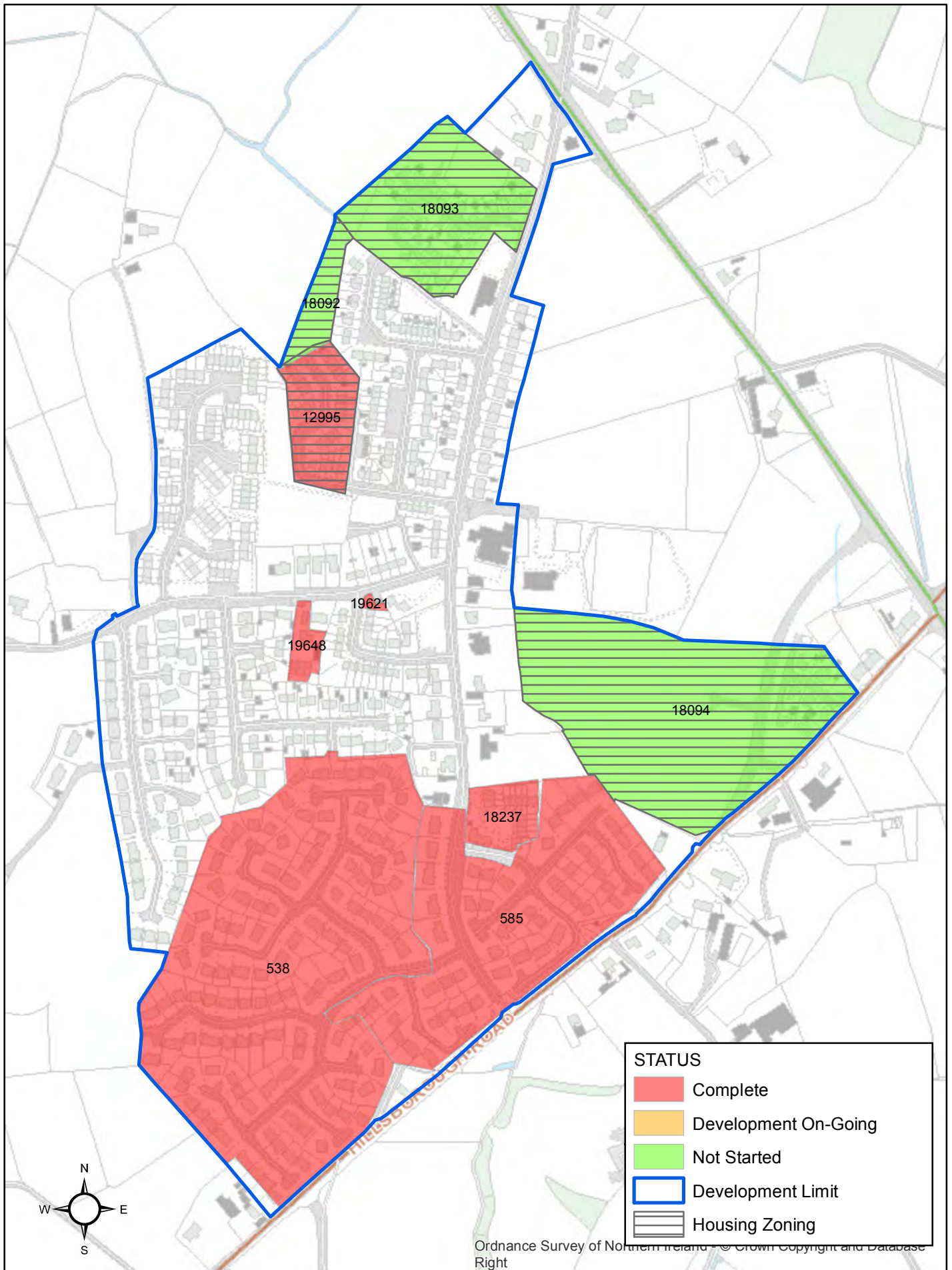
HOUSING SITES

DEVELOPMENT STATUS OF ALL MONITORABLE SITES IN
MONEYREAGH AS OF 31 MARCH 2016

Site Ref	Site Name	Date of Survey	Units Complete	Remaining Potential	Area Developed	Area Remaining	Development Status	Completion Date
12995	LANDS TO THE REAR OF HILLMOUNT DRIVE MH 02/01	01/08/2005	27	0	0.77	0.00	COMPLETE	01/08/2005
18092	REAR OF MOURNE CRESCENT MH 04/01	31/03/2016	0	8	0	0.33	NOT STARTED	
18093	LAND BETWEEN 5-7 CHURCH ROAD MH 03/01	31/03/2016	0	44	0	1.76	NOT STARTED	
18094	LAND BETWEEN 55-61 HILLSBOROUGH ROAD MH 04/02	31/03/2016	0	71	0	4.21	NOT STARTED	
18237	MONEYREAGH SHOPPING CENTRE CHURCH ROAD	31/03/2016	18	0	0.391	0.00	COMPLETE	31/03/2016
19621	14 ROCKLAND DRIVE	01/08/2009	1	0	0.02	0.00	COMPLETE	01/08/2009
19648	20 BALLYKEEL ROAD	01/08/2008	9	0	0.18	0.00	COMPLETE	01/08/2008

Site Ref	Site Name	Date of Survey	Units Complete	Remaining Potential	Area Developed	Area Remaining	Development Status	Completion Date
SETTLEMENT TOTALS			55	123	1.36	6.30		

Moneyreagh Housing Monitor 31 March 2016



Based on Crown Copyright and is reproduced with the permission of Land & Property Services under delegated authority from the Controller of Her Majesty's Stationery Office, © Crown copyright and database right NIMA CS&LA156 (2016). Unauthorised reproduction infringes © Crown copyright and may lead to prosecution or civil proceedings.

NORTHERN IRELAND LAND USE DATABASE

HOUSING SITES

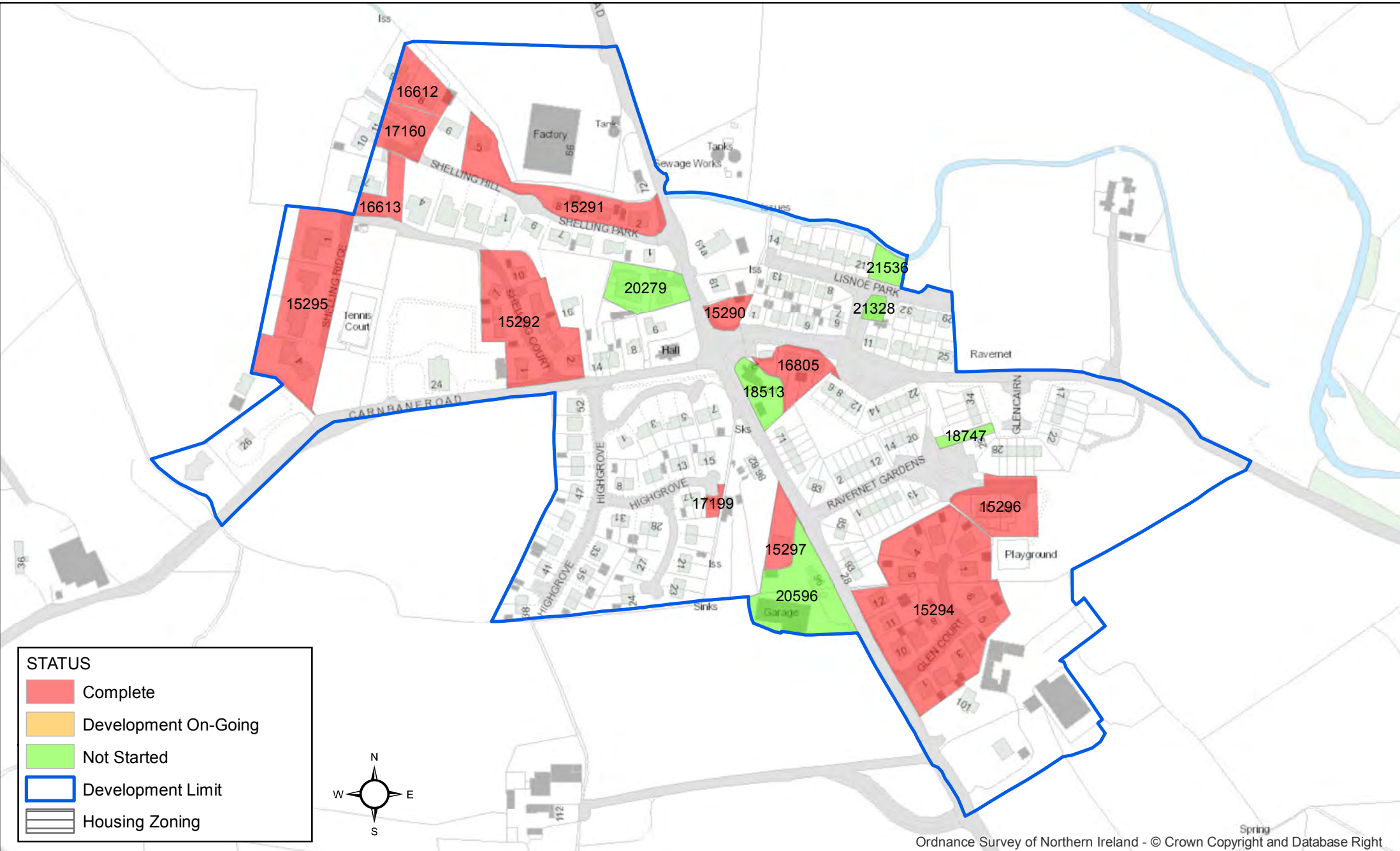
DEVELOPMENT STATUS OF ALL MONITORABLE SITES IN
RAVERNET AS OF 31 MARCH 2016

Site Ref	Site Name	Date of Survey	Units Complete	Remaining Potential	Area Developed	Area Remaining	Development Status	Completion Date
15290 7328	WHITELAND INFILL SITES	01/08/1997	3	0	0.05	0.00	COMPLETE	01/08/1997
15291 7329	SHELLING HILL/ PARK	01/08/1997	15	0	0.29	0.00	COMPLETE	01/08/1997
15292 7330	SHELLING COURT	01/08/1997	8	0	0.46	0.00	COMPLETE	01/08/1997
15294 7332	GLEN COURT	01/08/1997	14	0	0.93	0.00	COMPLETE	01/08/1997
15295 7333	SHELLING RIDGE	01/08/1997	4	0	0.5	0.00	COMPLETE	01/08/1997
15296 7334	RAVARNET GARDENS	01/08/1997	3	0	0.2	0.00	COMPLETE	01/08/1997
15297 7335	ADJACENT TO 96 RAVARNET ROAD	01/08/1997	2	0	0.08	0.00	COMPLETE	01/08/1997

Site Ref	Site Name	Date of Survey	Units Complete	Remaining Potential	Area Developed	Area Remaining	Development Status	Completion Date
16612 12064	8 & 9 SHELLING HILL	01/08/2003	2	0	0.12	0.00	COMPLETE	01/08/2003
16613 12065	7 SHELLING HILL	01/08/2002	1	0	0.08	0.00	COMPLETE	01/08/2002
16805 12731	4 LEGACURRY ROAD	01/08/2008	5	0	0.127	0.00	COMPLETE	01/08/2008
17160	ADJACENT TO 8 AND 9 SHELLING HILL	01/08/2006	2	0	0.12	0.00	COMPLETE	01/08/2006
17199	ADJACENT TO 16 HIGHGROVE	01/08/2005	1	0	0.019	0.00	COMPLETE	01/08/2005
18513	2 LEGACURRY ROAD	31/03/2016	0	6	0	0.09	NOT STARTED	
18747	REAR OF 30 GLENCAIRN, RAVERNET	31/03/2016	0	1	0	0.03	NOT STARTED	
20279	74 RAVERNET ROAD	31/03/2016	0	3	0	0.14	NOT STARTED	
20596	104 RAVERNET ROAD	31/03/2016	0	9	0	0.30	NOT STARTED	

Site Ref	Site Name	Date of Survey	Units Complete	Remaining Potential	Area Developed	Area Remaining	Development Status	Completion Date
21328	BESIDE 62 LISNOE PARK	31/03/2016	0	1	0	0.02	NOT STARTED	
21536	ADJACENT TO 21 LISNOE PARK	31/03/2016	0	1	0	0.05	NOT STARTED	
SETTLEMENT TOTALS			60	21	2.98	0.63		

Ravernet Housing Monitor 31 March 2016



Based on Crown Copyright and is reproduced with the permission of Land & Property Services under delegated authority from the Controller of Her Majesty's Stationery Office, © Crown copyright and database right NIMA CS&LA156 (2016). Unauthorised reproduction infringes © Crown copyright and may lead to prosecution or civil proceedings.

NORTHERN IRELAND LAND USE DATABASE

HOUSING SITES

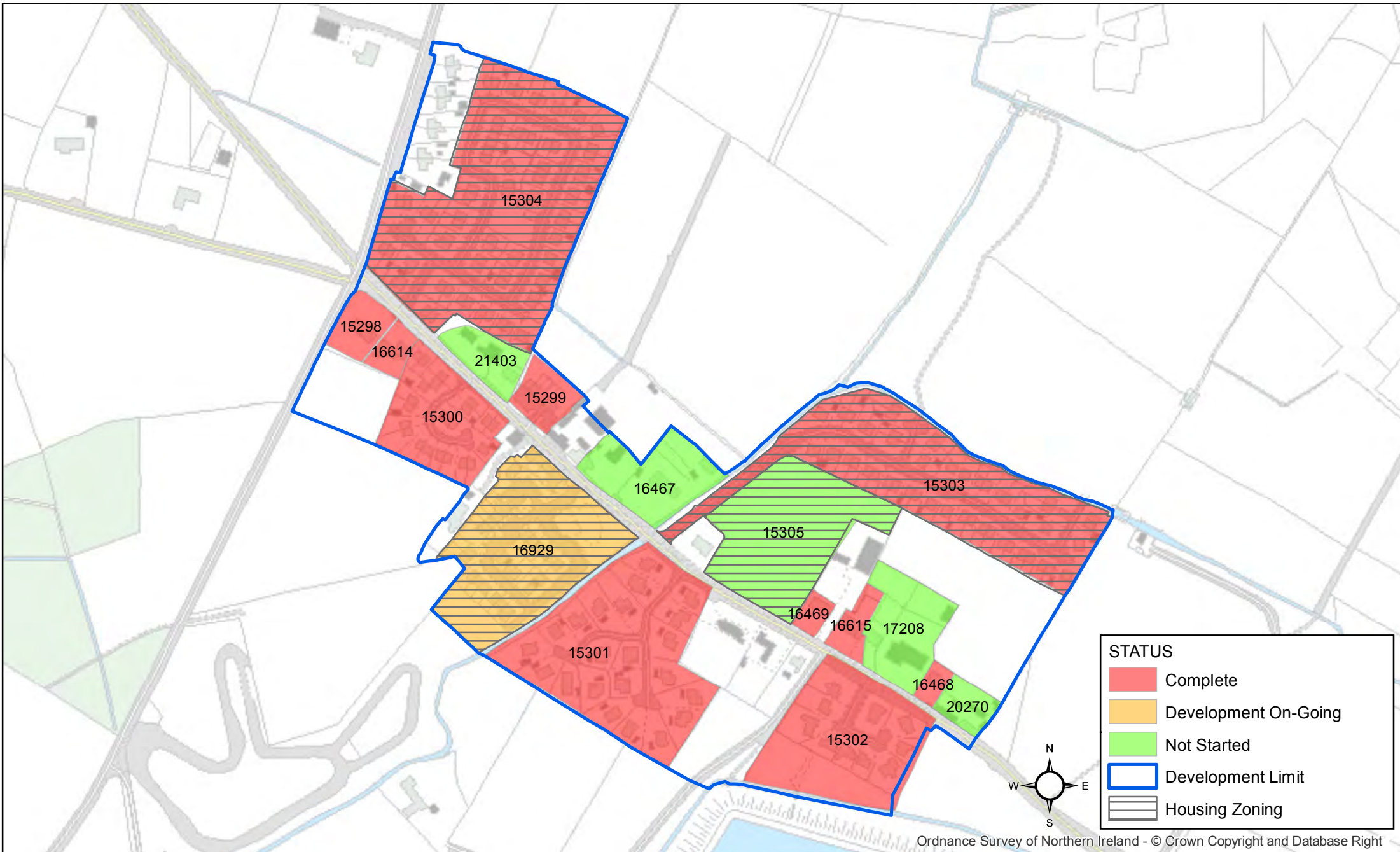
DEVELOPMENT STATUS OF ALL MONITORABLE SITES IN
STONEYFORD AS OF 31 MARCH 2016

Site Ref	Site Name	Date of Survey	Units Complete	Remaining Potential	Area Developed	Area Remaining	Development Status	Completion Date
15298 7336	STONEYFORD/MOSS ROAD	01/08/1997	1	0	0.19	0.00	COMPLETE	01/08/1997
15299 7337	72-76 STONEYFORD ROAD	01/08/1997	6	0	0.19	0.00	COMPLETE	01/08/1997
15300 7338	ASHVALE HEIGHTS	01/08/1997	22	0	0.71	0.00	COMPLETE	01/08/1997
15301 7339	STONEYBRIDGE COURT	01/08/1997	22	0	1.76	0.00	COMPLETE	01/08/1997
15302 7340	THE LODGE	01/08/1997	10	0	1.14	0.00	COMPLETE	01/08/1997
15303 7341	THE BEECHES SY 02/01	01/08/2001	46	0	1.89	0.00	COMPLETE	01/08/2001
15304 7342	STEELSFORD ROAD SY 02/02	01/08/2008	76	0	2.73	0.00	COMPLETE	01/08/2008

Site Ref	Site Name	Date of Survey	Units Complete	Remaining Potential	Area Developed	Area Remaining	Development Status	Completion Date
15305 7343	STONEYFORD ROAD SY 04/01	31/03/2016	0	28	0	1.12	NOT STARTED	
16467 11302	LANDS ADJACENT TO 70 STONEYFORD ROAD	31/03/2016	0	11	0	0.52	NOT STARTED	
16468 11303	LANDS ADJACENTS TO 64 STONEYFORD ROAD	01/08/1997	1	0	0.06	0.00	COMPLETE	01/08/1997
16469 11304	STONEYFORD ROAD	01/08/1997	1	0	0.07	0.00	COMPLETE	01/08/1997
16614 12067	BESIDE 57 STONEYFORD ROAD	01/08/2005	2	0	0.11	0.00	COMPLETE	01/08/2005
16615 12068	68 STONEYFORD ROAD	01/08/2002	6	0	0.13	0.00	COMPLETE	01/08/2002
16929 13034	LANDS AT MAIN STREET SY 03/01	31/03/2016	28	8	1.07	0.33	DEVELOPMENT ON-GOING	
17208	STONEYFORD INN STONEYFORD ROAD	31/03/2016	0	29	0	0.50	NOT STARTED	
20270	64 STONEYFORD ROAD	31/03/2016	0	1	0	0.15	NOT STARTED	

Site Ref	Site Name	Date of Survey	Units Complete	Remaining Potential	Area Developed	Area Remaining	Development Status	Completion Date
21403	LAND ADJACENT TO 76 STONEYFORD ROAD	31/03/2016	0	6	0	0.23	NOT STARTED	
SETTLEMENT TOTALS			221	83	10.05	2.85		

Stoneyford Housing Monitor 31 March 2016



Based on Crown Copyright and is reproduced with the permission of Land & Property Services under delegated authority from the Controller of Her Majesty's Stationery Office, © Crown copyright and database right NIMA CS&LA156 (2016). Unauthorised reproduction infringes © Crown copyright and may lead to prosecution or civil proceedings.

NORTHERN IRELAND LAND USE DATABASE

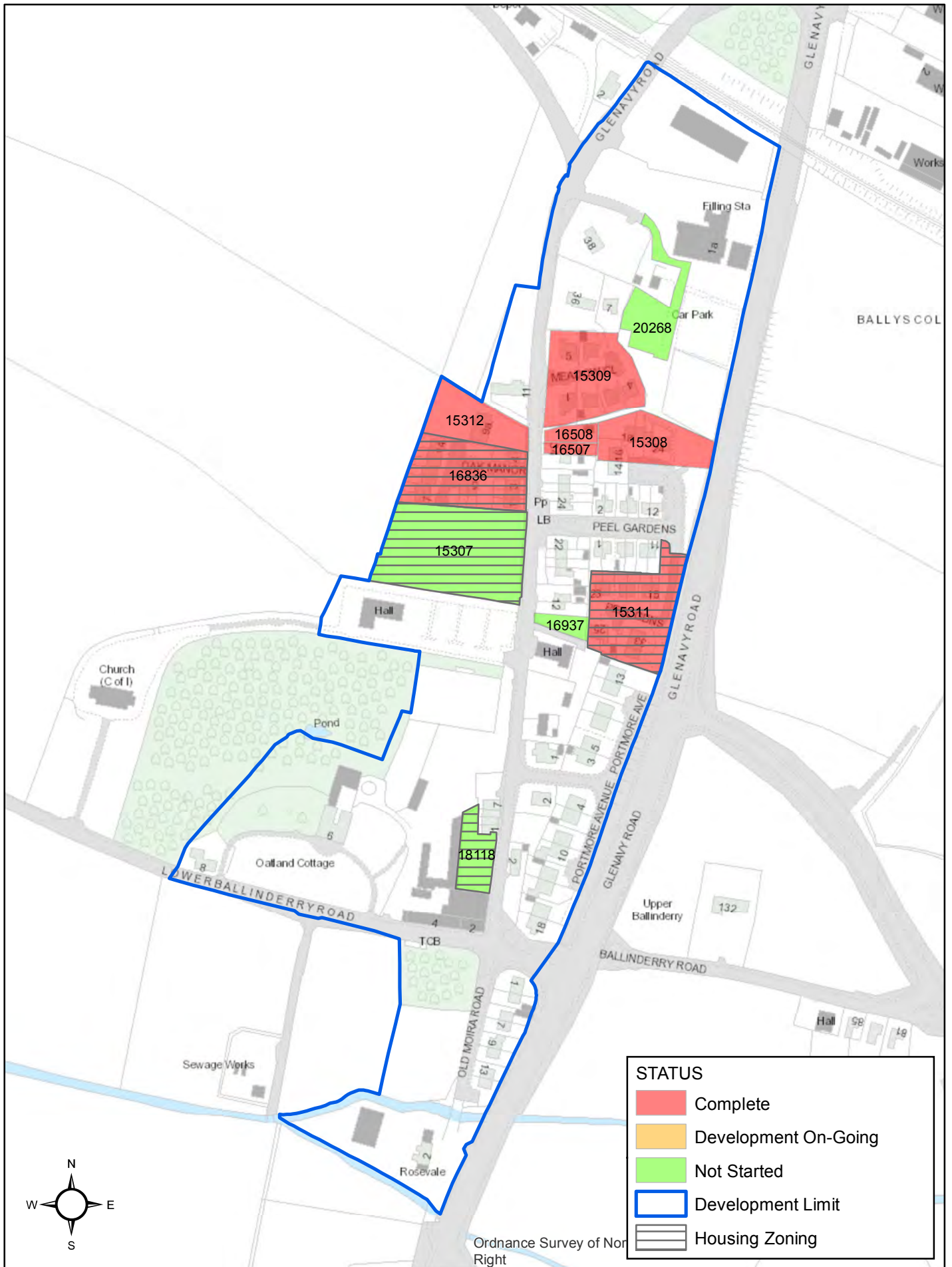
HOUSING SITES

DEVELOPMENT STATUS OF ALL MONITORABLE SITES IN UPPER
BALLINDERRY AS OF 31 MARCH 2016

Site Ref	Site Name	Date of Survey	Units Complete	Remaining Potential	Area Developed	Area Remaining	Development Status	Completion Date
15307 7345	NORTH STREET UB 03/02	31/03/2016	0	13	0	0.53	NOT STARTED	
15308 7346	PEEL GARDENS SOUTH	01/08/1997	8	0	0.21	0.00	COMPLETE	01/08/1997
15309 7347	MEADOW CLOSE	01/08/1997	6	0	0.32	0.00	COMPLETE	01/08/1997
15311 7349	PEEL GARDENS (NORTH) UB 02/01	01/08/2001	11	0	0.35	0.00	COMPLETE	01/08/2001
15312 7350	9A NORTH STREET	01/08/1999	1	0	0.18	0.00	COMPLETE	01/08/1999
16507 11627	34 NORTH STREET	01/08/2004	1	0	0.03	0.00	COMPLETE	01/08/2004
16508 11628	SITE ADJACENT TO 34 NORTH STREET	01/08/2002	1	0	0.04	0.00	COMPLETE	01/08/2002

Site Ref	Site Name	Date of Survey	Units Complete	Remaining Potential	Area Developed	Area Remaining	Development Status	Completion Date
16836 12769	9 NORTH STREET UB 02/02	01/08/2005	13	0	0.33	0.00	COMPLETE	01/08/2005
16937 13047	ADJACENT TO 12 NORTH STREET	31/03/2016	0	2	0	0.05	NOT STARTED	
18118	LAND ADJOINING 1-7 NORTH STREET 08/01	31/03/2016	0	3	0	0.10	NOT STARTED	
20268	1A GLENNAVY ROAD	31/03/2016	0	4	0	0.16	NOT STARTED	
SETTLEMENT TOTALS			41	22	1.46	0.84		

Upper Ballinderry Housing Monitor 31 March 2016



Based on Crown Copyright and is reproduced with the permission of Land & Property Services under delegated authority from the Controller of Her Majesty's Stationery Office, © Crown copyright and database right NIMA CS&LA156 (2016). Unauthorised reproduction infringes © Crown copyright and may lead to prosecution or civil proceedings.

NORTHERN IRELAND LAND USE DATABASE

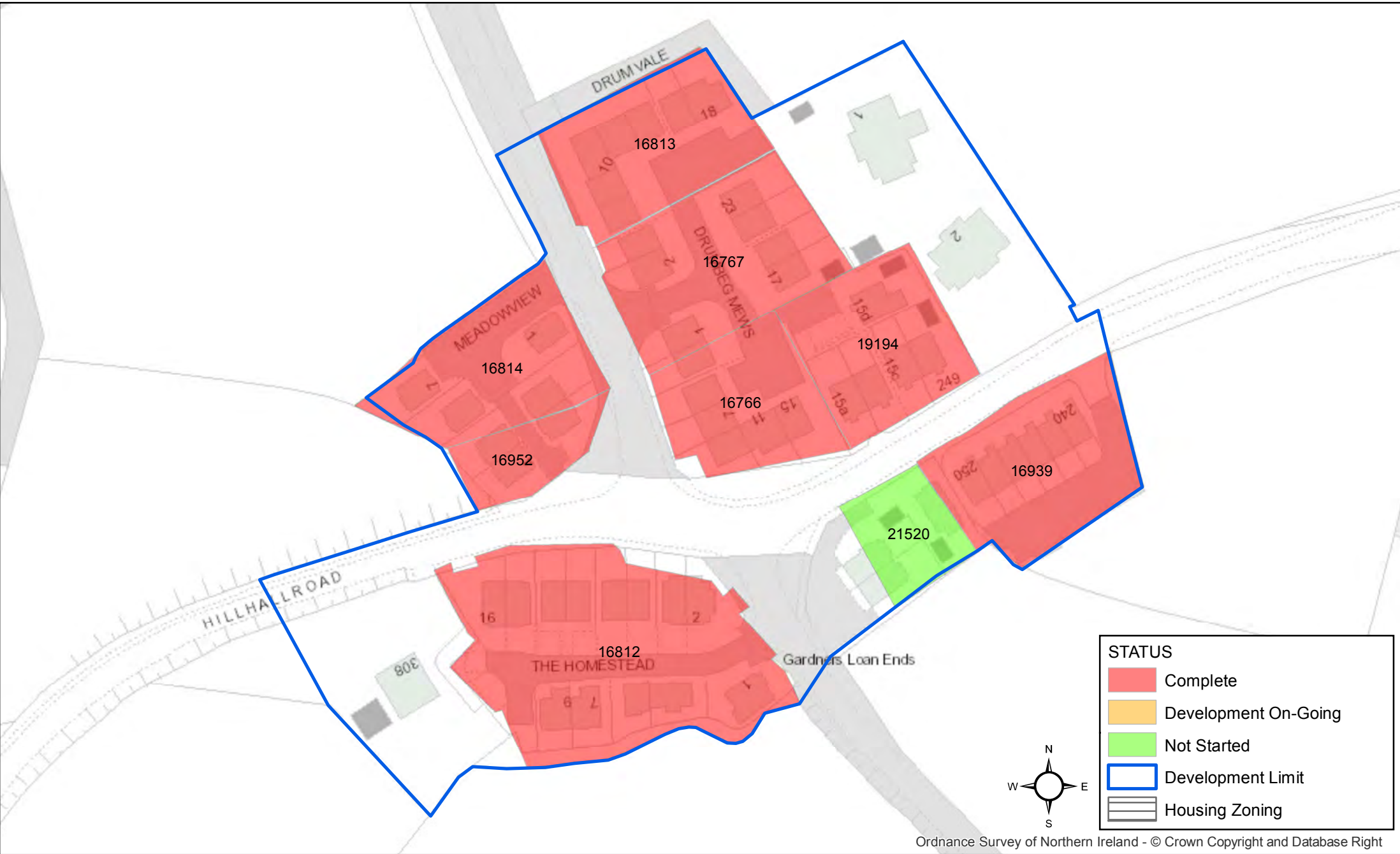
HOUSING SITES

DEVELOPMENT STATUS OF ALL MONITORABLE SITES IN
BALLYAUGHLIS AS OF 31 MARCH 2016

Site Ref	Site Name	Date of Survey	Units Complete	Remaining Potential	Area Developed	Area Remaining	Development Status	Completion Date
16766 12498	CORNER OF HILLHALL ROAD, 2-6 DRUMBEG ROAD	01/08/2002	5	0	0.12	0.00	COMPLETE	01/08/2002
16767 12499	8 DRUMBEG ROAD	01/08/2004	8	0	0.19	0.00	COMPLETE	01/08/2004
16812 12741	314 HILLHALL ROAD,	01/08/2006	13	0	0.331	0.00	COMPLETE	01/08/2006
16813 12742	10 DRUMBEG ROAD	01/08/2008	7	0	0.151	0.00	COMPLETE	01/08/2008
16814 12743	1 DRUMBEG ROAD	01/08/2006	7	0	0.145	0.00	COMPLETE	01/08/2006
16939 13049	246 BALLYLESSON ROAD	01/08/2012	6	0	0.17	0.00	COMPLETE	01/08/2012
16952 13082	ADJACENT TO 1 DRUMBEG ROAD	01/08/2008	7	0	0.06	0.00	COMPLETE	01/08/2008

Site Ref	Site Name	Date of Survey	Units Complete	Remaining Potential	Area Developed	Area Remaining	Development Status	Completion Date
19194	249 BALLYLESSON ROAD	01/08/2008	4	0	0.14	0.00	COMPLETE	01/08/2008
21520	248 BALLYLESSON ROAD	31/03/2016	0	3	0	0.12	NOT STARTED	
SETTLEMENT TOTALS			57	3	1.31	0.12		

Ballyaughlis Housing Monitor 31 March 2016



Based on Crown Copyright and is reproduced with the permission of Land & Property Services under delegated authority from the Controller of Her Majesty's Stationery Office, © Crown copyright and database right NIMA CS&LA156 (2016). Unauthorised reproduction infringes © Crown copyright and may lead to prosecution or civil proceedings.

NORTHERN IRELAND LAND USE DATABASE

HOUSING SITES

DEVELOPMENT STATUS OF ALL MONITORABLE SITES IN
BALLYKNOCKAN AS OF 31 MARCH 2016

Site Ref	Site Name	Date of Survey	Units Complete	Remaining Potential	Area Developed	Area Remaining	Development Status	Completion Date
21371	SITE OPPOSITE 14 MILL ROAD & ADJACENT TO JUNCTION OF TULLYGARVIN ROAD	31/03/2016	0	2	0	0.18	NOT STARTED	
SETTLEMENT TOTALS			0	2	0.00	0.18		

Ballyknockan Housing Monitor 31 March 2016



Ordnance Survey of Northern Ireland - © Crown Copyright and Database Right

Based on Crown Copyright and is reproduced with the permission of Land & Property Services under delegated authority from the Controller of Her Majesty's Stationery Office, © Crown copyright and database right NIMA CS&LA156 (2016). Unauthorised reproduction infringes © Crown copyright and may lead to prosecution or civil proceedings.

NORTHERN IRELAND LAND USE DATABASE

HOUSING SITES

DEVELOPMENT STATUS OF ALL MONITORABLE SITES IN
BALLYLESSON AS OF 31 MARCH 2016

Site Ref	Site Name	Date of Survey	Units Complete	Remaining Potential	Area Developed	Area Remaining	Development Status	Completion Date
16722 12384	113 BALLYLESSON ROAD	31/03/2016	0	1	0	0.12	NOT STARTED	
16922 13021	1 FORT ROAD	01/08/2004	1	0	0.05	0.00	COMPLETE	01/08/2004
20271	74 PURDYSBURN HILL	31/03/2016	0	2	0	0.10	NOT STARTED	
21514	30M SE OF 15 FORT ROAD	31/03/2016	0	1	0	0.17	NOT STARTED	
SETTLEMENT TOTALS			1	4	0.05	0.39		

Ballylesson Housing Monitor 31 March 2016



Ordnance Survey of Northern Ireland - © Crown Copyright and Database Right

Based on Crown Copyright and is reproduced with the permission of Land & Property Services under delegated authority from the Controller of Her Majesty's Stationery Office, © Crown copyright and database right NIMA CS&LA156 (2016). Unauthorised reproduction infringes © Crown copyright and may lead to prosecution or civil proceedings.

NORTHERN IRELAND LAND USE DATABASE

HOUSING SITES

DEVELOPMENT STATUS OF ALL MONITORABLE SITES IN
BALLYNADOLLY AS OF 31 MARCH 2016

Site Ref	Site Name	Date of Survey	Units Complete	Remaining Potential	Area Developed	Area Remaining	Development Status	Completion Date
18348	TO REAR 4 KILLULTAGH ROAD	31/03/2016	0	2	0	0.14	NOT STARTED	
20269	51 GLENAVY ROAD	31/03/2016	0	1	0	0.07	NOT STARTED	
20564	110 GLENAVY ROAD	31/03/2016	0	6	0	0.22	NOT STARTED	
21089	110A GLENAVY ROAD	31/03/2016	0	6	0	0.19	NOT STARTED	
SETTLEMENT TOTALS			0	15	0.00	0.62		

Ballynadolly Housing Monitor 31 March 2016



Ordnance Survey of Northern Ireland - © Crown Copyright and Database Right

Based on Crown Copyright and is reproduced with the permission of Land & Property Services under delegated authority from the Controller of Her Majesty's Stationery Office, © Crown copyright and database right NIMA CS&LA156 (2016). Unauthorised reproduction infringes © Crown copyright and may lead to prosecution or civil proceedings.

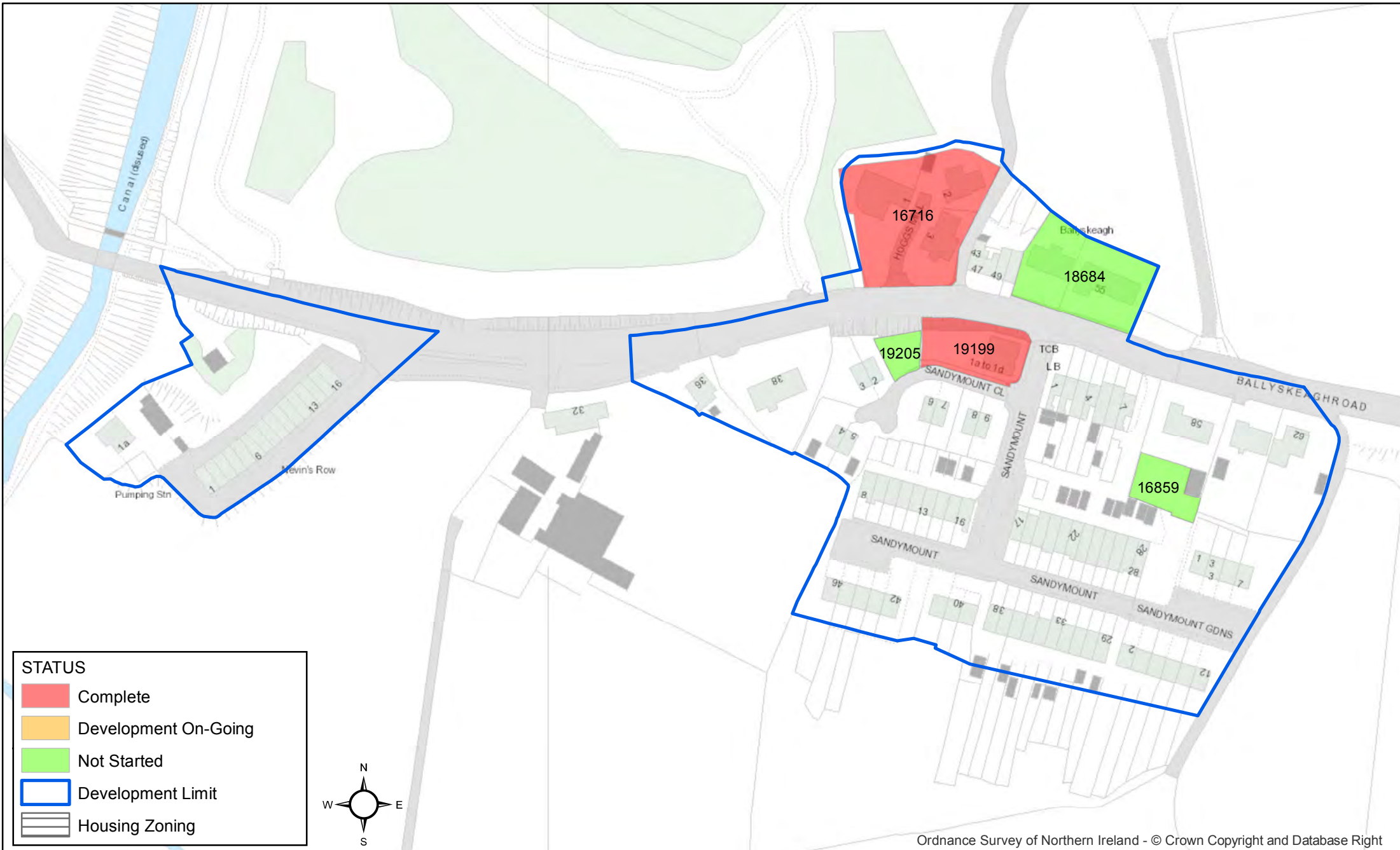
NORTHERN IRELAND LAND USE DATABASE

HOUSING SITES

DEVELOPMENT STATUS OF ALL MONITORABLE SITES IN
BALLYSKEAGH AS OF 31 MARCH 2016

Site Ref	Site Name	Date of Survey	Units Complete	Remaining Potential	Area Developed	Area Remaining	Development Status	Completion Date
16716 12377	41 BALLYSKEAGH ROAD	01/08/2002	3	0	0.21	0.00	COMPLETE	01/08/2002
16859 12843	TO THE REAR OF 58 BALLYSKEAGH ROAD	31/03/2016	0	1	0	0.04	NOT STARTED	
18684	55 BALLYSKEAGH ROAD	31/03/2016	0	1	0	0.14	NOT STARTED	
19199	1 SANDYMOUNT CLOSE	01/08/2010	3	0	0.07	0.00	COMPLETE	01/08/2010
19205	2 SANDYMOUNT CLOSE	31/03/2016	0	1	0	0.02	NOT STARTED	
SETTLEMENT TOTALS			6	3	0.28	0.19		

Ballyskeagh Housing Monitor 31 March 2016



Based on Crown Copyright and is reproduced with the permission of Land & Property Services under delegated authority from the Controller of Her Majesty's Stationery Office, © Crown copyright and database right NIMA CS&LA156 (2016). Unauthorised reproduction infringes © Crown copyright and may lead to prosecution or civil proceedings.

NORTHERN IRELAND LAND USE DATABASE

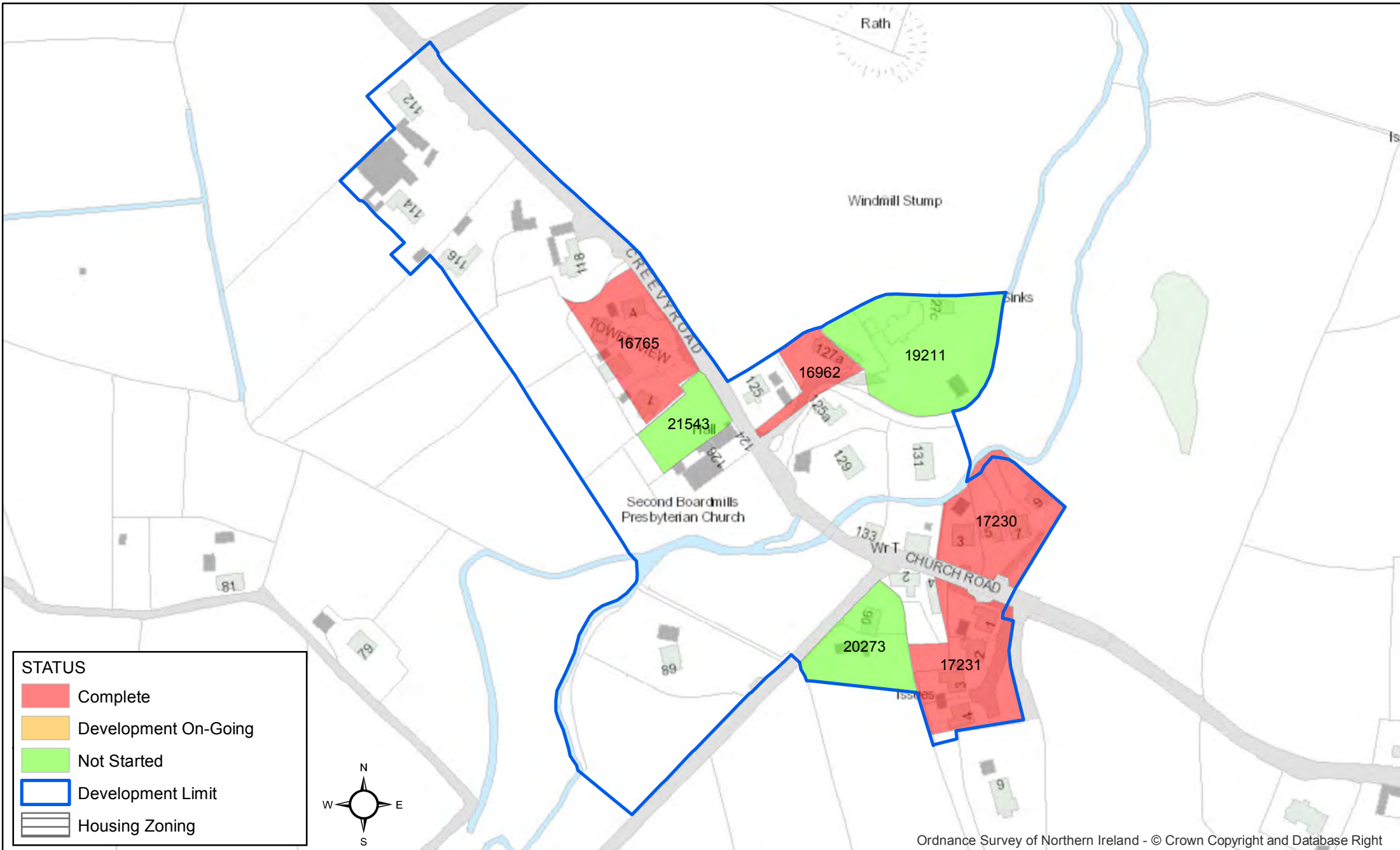
HOUSING SITES

DEVELOPMENT STATUS OF ALL MONITORABLE SITES IN
BOARDMILLS AS OF 31 MARCH 2016

Site Ref	Site Name	Date of Survey	Units Complete	Remaining Potential	Area Developed	Area Remaining	Development Status	Completion Date
16765 12495	ADJACENT TO 120 CREEVY ROAD	01/08/2004	4	0	0.27	0.00	COMPLETE	01/08/2004
16962 13116	TO REAR OF 125 CREEVY ROAD	01/08/2003	1	0	0.11	0.00	COMPLETE	01/08/2003
17230	5 CHURCH ROAD	01/08/2008	2	0	0.295	0.00	COMPLETE	01/08/2008
17231	SITE ADJACENT TO 4 CHURCH ROAD	01/08/2005	4	0	0.319	0.00	COMPLETE	01/08/2005
19211	LANDS TO THE REAR OF 125 A - 131 CREEVY ROAD	31/03/2016	0	3	0	0.44	NOT STARTED	
20273	90 DRENNAN ROAD	31/03/2016	0	2	0	0.22	NOT STARTED	
21543	FORMER BOARDMILLS PRESBYTERIAN CHURCH SITE CREEVY ROAD	31/03/2016	0	2	0	0.12	NOT STARTED	

Site Ref	Site Name	Date of Survey	Units Complete	Remaining Potential	Area Developed	Area Remaining	Development Status	Completion Date
SETTLEMENT TOTALS			11	7	0.99	0.78		

Boardmills Housing Monitor 31 March 2016



Based on Crown Copyright and is reproduced with the permission of Land & Property Services under delegated authority from the Controller of Her Majesty's Stationery Office, © Crown copyright and database right NIMA CS&LA156 (2016). Unauthorised reproduction infringes © Crown copyright and may lead to prosecution or civil proceedings.

NORTHERN IRELAND LAND USE DATABASE

HOUSING SITES

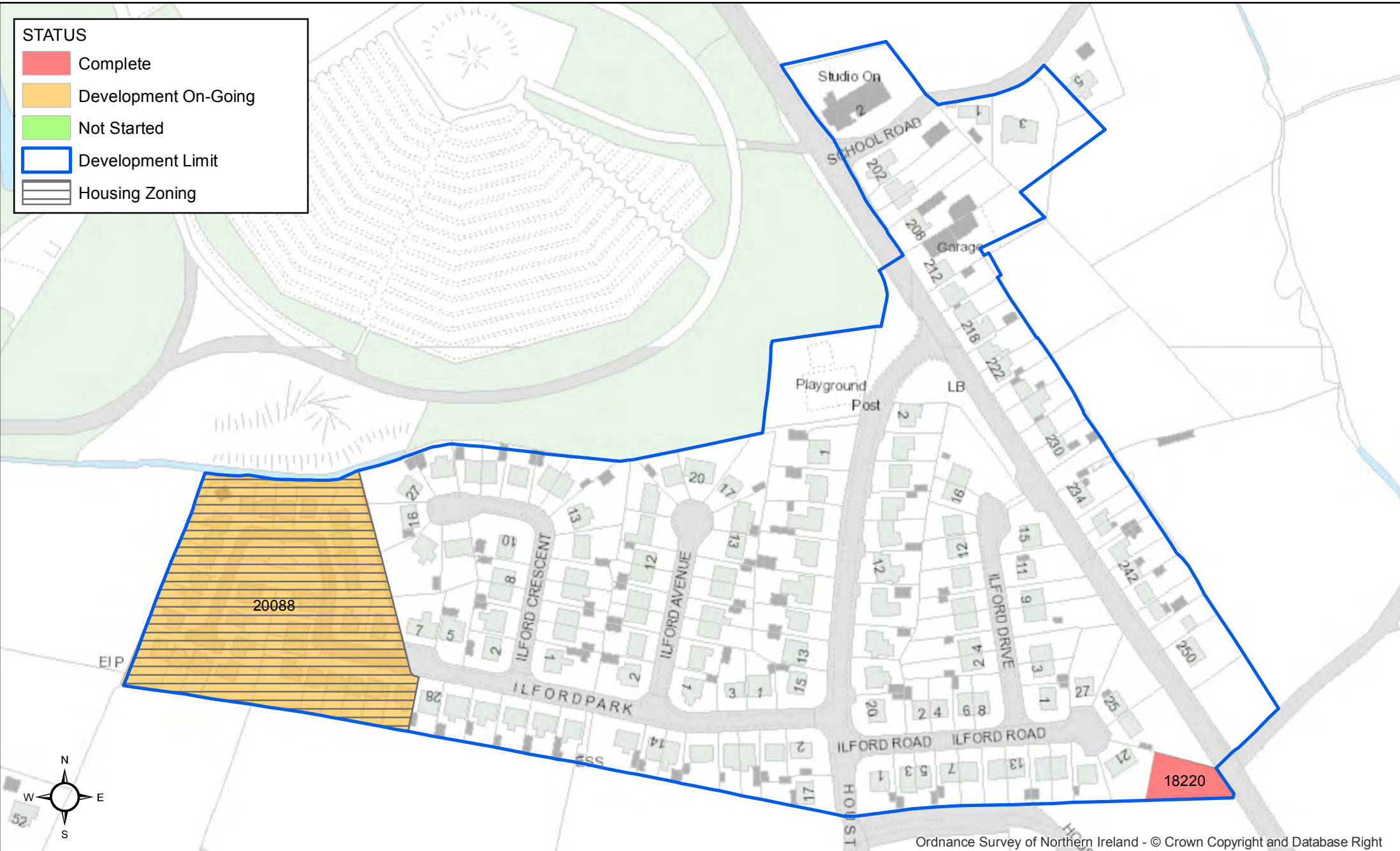
DEVELOPMENT STATUS OF ALL MONITORABLE SITES IN
CROSSNACREEVY AS OF 31 MARCH 2016

Site Ref	Site Name	Date of Survey	Units Complete	Remaining Potential	Area Developed	Area Remaining	Development Status	Completion Date
18220	21 ILFORD ROAD	01/08/2010	1	0	0.08	0.00	COMPLETE	01/08/2010
20088	LANDS WEST 28 & 7 ILFORD PARK CSY 02/01	31/03/2016	4	28	0.17	1.21	DEVELOPMENT ON- GOING	
SETTLEMENT TOTALS			5	28	0.25	1.21		

Crossnacreevy Housing Monitor 31 March 2016

STATUS

- Complete
- Development On-Going
- Not Started
- Development Limit
- Housing Zoning



Based on Crown Copyright and is reproduced with the permission of Land & Property Services under delegated authority from the Controller of Her Majesty's Stationery Office, © Crown copyright and database right NIMA CS&LA156 (2016). Unauthorised reproduction infringes © Crown copyright and may lead to prosecution or civil proceedings.

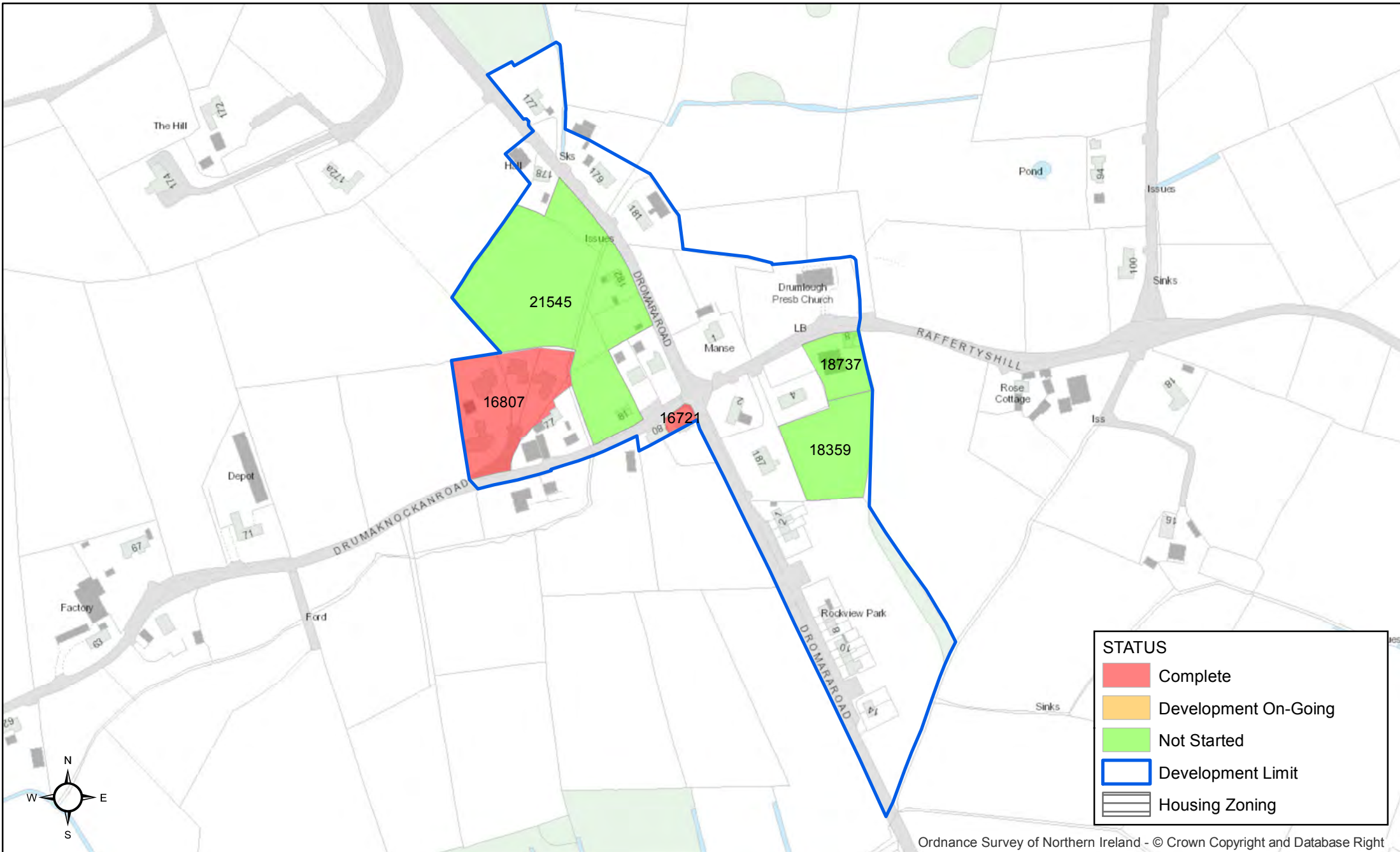
NORTHERN IRELAND LAND USE DATABASE

HOUSING SITES

DEVELOPMENT STATUS OF ALL MONITORABLE SITES IN
DRUMLOUGH AS OF 31 MARCH 2016

Site Ref	Site Name	Date of Survey	Units Complete	Remaining Potential	Area Developed	Area Remaining	Development Status	Completion Date
16721 12382	82 DRUMAKNOCKAN ROAD	01/08/2004	1	0	0.03	0.00	COMPLETE	01/08/2004
16807 12733	79 DRUMAKNOCKAN ROAD	31/03/2016	3	1	0.39	0.13	DEVELOPMENT ON-GOING	
18359	WEST OF 14 RAFFERTYS HILL	31/03/2016	0	1	0	0.38	NOT STARTED	
18737	OPPOSITE DRUMLOUGH PRESBYTERIAN CHURCH RAFFERTYS HILL ROAD, HILLSBOROUGH	31/03/2016	0	4	0	0.16	NOT STARTED	
21545	182 DROMARA ROAD & 81 DRUMAKNOCKAN ROAD	31/03/2016	0	29	0	1.30	NOT STARTED	
SETTLEMENT TOTALS			4	35	0.42	1.97		

Drumlough Housing Monitor 31 March 2016



Based on Crown Copyright and is reproduced with the permission of Land & Property Services under delegated authority from the Controller of Her Majesty's Stationery Office, © Crown copyright and database right NIMA CS&LA156 (2016). Unauthorised reproduction infringes © Crown copyright and may lead to prosecution or civil proceedings.

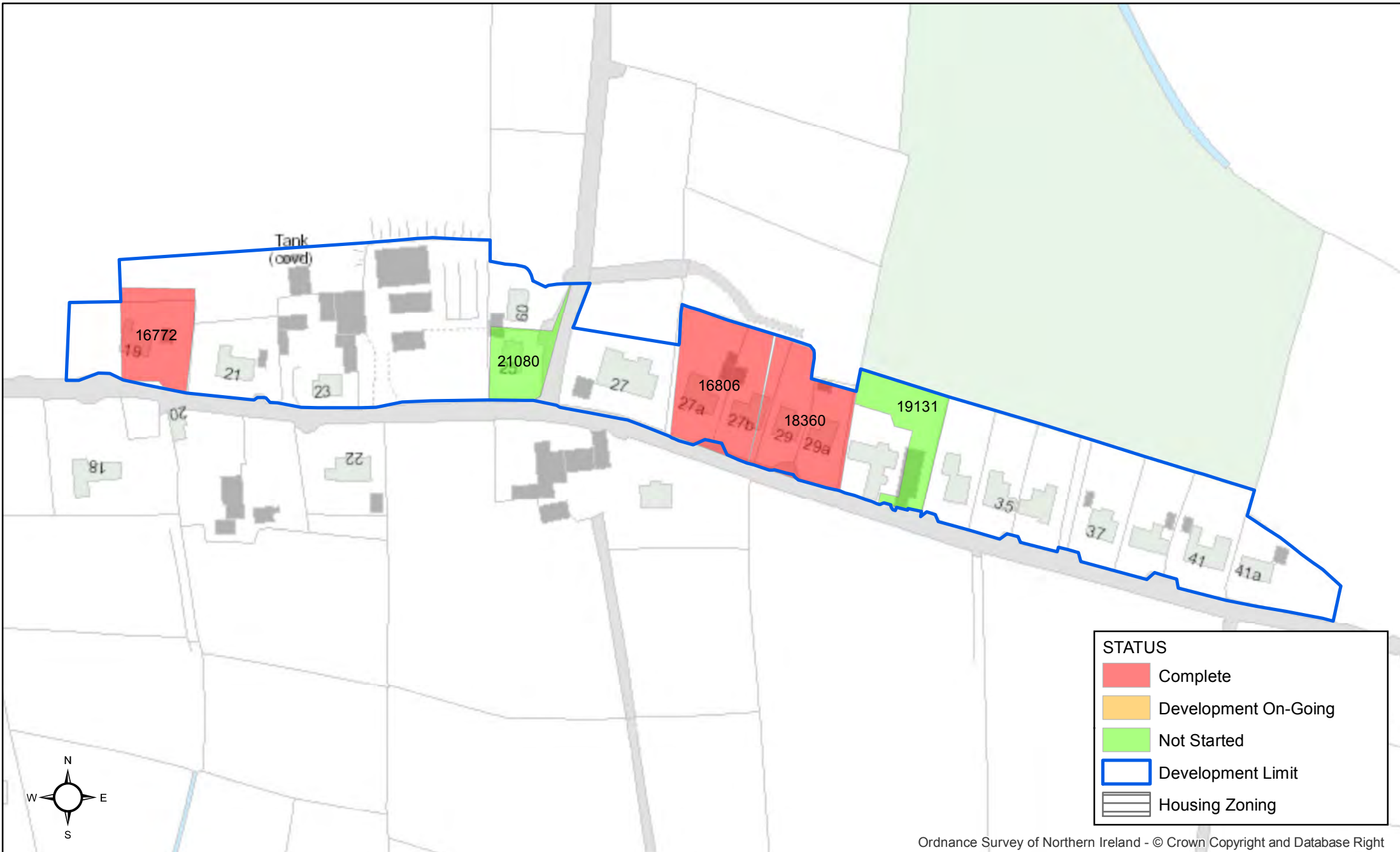
NORTHERN IRELAND LAND USE DATABASE

HOUSING SITES

DEVELOPMENT STATUS OF ALL MONITORABLE SITES IN
DRUMLOUGH ROAD AS OF 31 MARCH 2016

Site Ref	Site Name	Date of Survey	Units Complete	Remaining Potential	Area Developed	Area Remaining	Development Status	Completion Date
16772 12515	SITE ADJACENT TO 21 DRUMLOUGH ROAD	01/08/2004	1	0	0.13	0.00	COMPLETE	01/08/2004
16806 12732	27 DRUMLOUGH ROAD	01/08/2006	2	0	0.219	0.00	COMPLETE	01/08/2006
18360	LANDS BETWEEN 27B AND 31 DRUMLOUGH ROAD	01/08/2011	1	0	0.2	0.00	COMPLETE	01/08/2011
19131	LAND ADJACENT TO 31 DRUMLOUGH ROAD	31/03/2016	0	1	0	0.11	NOT STARTED	
21080	25 DRUMLOUGH ROAD	31/03/2016	0	2	0	0.08	NOT STARTED	
SETTLEMENT TOTALS			4	3	0.55	0.19		

Drumlough Road Housing Monitor 31 March 2016



Ordnance Survey of Northern Ireland - © Crown Copyright and Database Right

Based on Crown Copyright and is reproduced with the permission of Land & Property Services under delegated authority from the Controller of Her Majesty's Stationery Office, © Crown copyright and database right NIMA CS&LA156 (2016). Unauthorised reproduction infringes © Crown copyright and may lead to prosecution or civil proceedings.

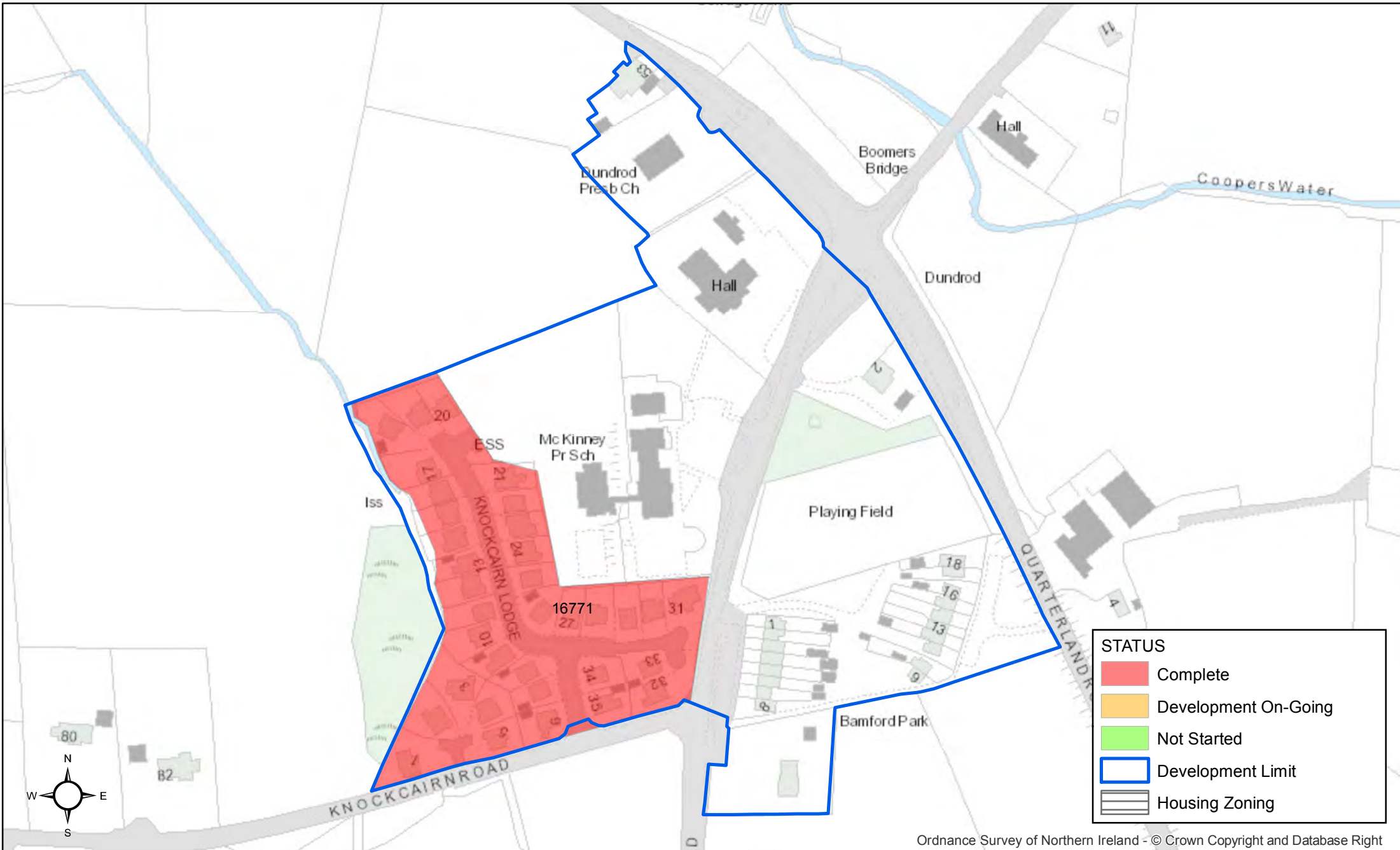
NORTHERN IRELAND LAND USE DATABASE

HOUSING SITES

DEVELOPMENT STATUS OF ALL MONITORABLE SITES IN DUNDROD
AS OF 31 MARCH 2016

Site Ref	Site Name	Date of Survey	Units Complete	Remaining Potential	Area Developed	Area Remaining	Development Status	Completion Date
16771 12514	JUNCTION OF LEATHMSTOWN ROAD AND KNOCKAIRN ROAD	01/08/2004	35	0	1.62	0.00	COMPLETE	01/08/2004
SETTLEMENT TOTALS			35	0	1.62	0.00		

Dundrod Housing Monitor 31 March 2016



Ordnance Survey of Northern Ireland - © Crown Copyright and Database Right

Based on Crown Copyright and is reproduced with the permission of Land & Property Services under delegated authority from the Controller of Her Majesty's Stationery Office, © Crown copyright and database right NIMA CS&LA156 (2016). Unauthorised reproduction infringes © Crown copyright and may lead to prosecution or civil proceedings.

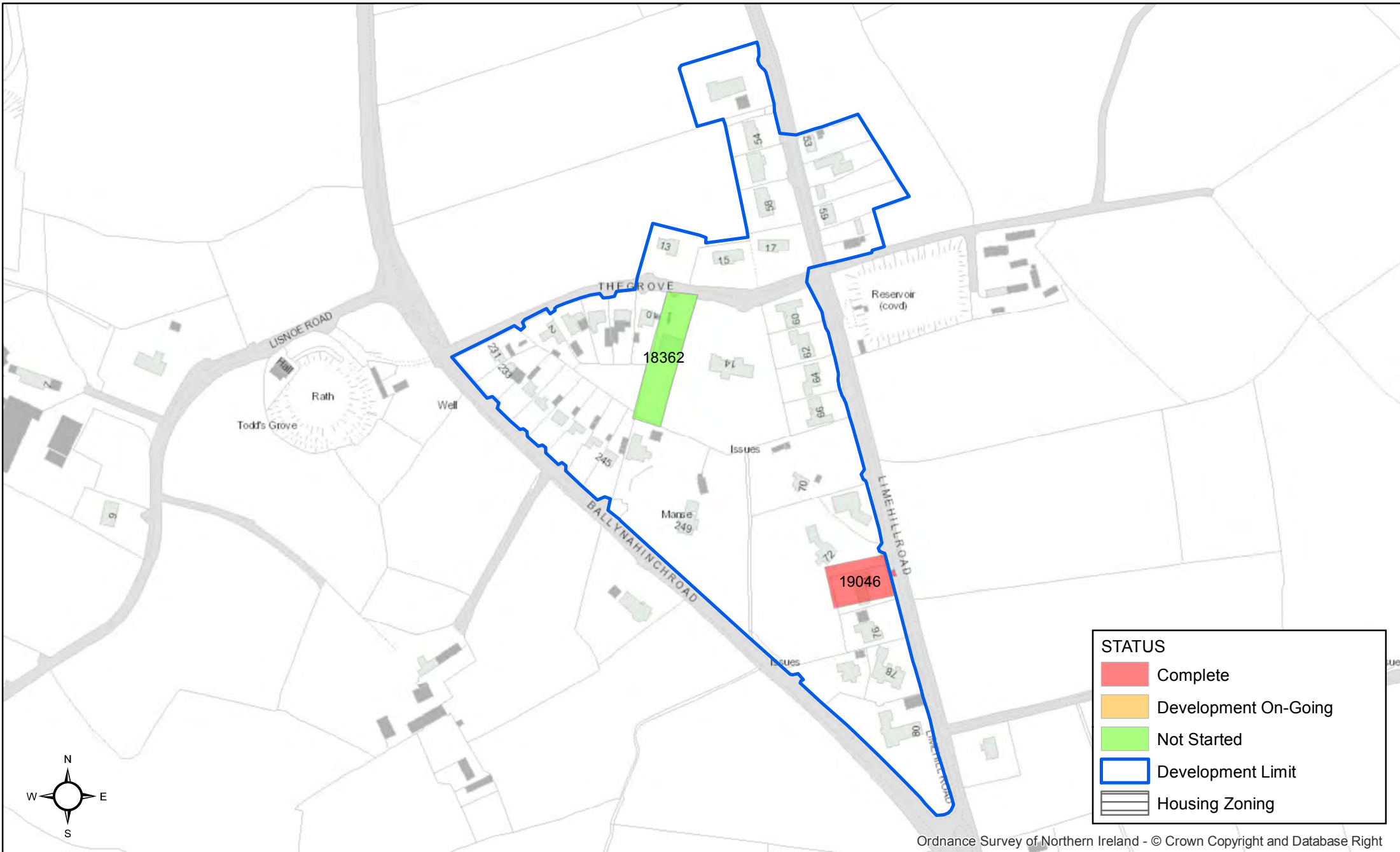
NORTHERN IRELAND LAND USE DATABASE

HOUSING SITES

DEVELOPMENT STATUS OF ALL MONITORABLE SITES IN
DUNEIGHT AS OF 31 MARCH 2016

Site Ref	Site Name	Date of Survey	Units Complete	Remaining Potential	Area Developed	Area Remaining	Development Status	Completion Date
18362	12 THE GROVE	31/03/2016	0	2	0	0.20	NOT STARTED	
19046	SITE ADJACENT TO 72 LIMEHILL ROAD	01/08/2007	1	0	0.13	0.00	COMPLETE	01/08/2007
SETTLEMENT TOTALS			1	2	0.13	0.20		

Duneight Housing Monitor 31 March 2016



Ordnance Survey of Northern Ireland - © Crown Copyright and Database Right

Based on Crown Copyright and is reproduced with the permission of Land & Property Services under delegated authority from the Controller of Her Majesty's Stationery Office, © Crown copyright and database right NIMA CS&LA156 (2016). Unauthorised reproduction infringes © Crown copyright and may lead to prosecution or civil proceedings.

NORTHERN IRELAND LAND USE DATABASE

HOUSING SITES

DEVELOPMENT STATUS OF ALL MONITORABLE SITES IN FEUMORE
AS OF 31 MARCH 2016

Site Ref	Site Name	Date of Survey	Units Complete	Remaining Potential	Area Developed	Area Remaining	Development Status	Completion Date
16723 12387	ADJACENT TO 14B FEUMORE ROAD	01/08/2006	2	0	0.16	0.00	COMPLETE	01/08/2006
16724 12388	9 FEUMORE ROAD	31/03/2016	0	1	0	0.26	NOT STARTED	
19236	SITE OPPOSITE 14 A FEUMORE ROAD	31/03/2016	0	1	0	0.23	NOT STARTED	
20563	1 SHORE ROAD	31/03/2016	0	1	0	0.26	NOT STARTED	
21415	APPROX 80M WEST OF 14 FEUMORE ROAD	31/03/2016	0	1	0	0.25	NOT STARTED	
SETTLEMENT TOTALS			2	4	0.16	1.00		

Feumore Housing Monitor 31 March 2016



Ordnance Survey of Northern Ireland - © Crown Copyright and Database Right

Based on Crown Copyright and is reproduced with the permission of Land & Property Services under delegated authority from the Controller of Her Majesty's Stationery Office, © Crown copyright and database right NIMA CS&LA156 (2016). Unauthorised reproduction infringes © Crown copyright and may lead to prosecution or civil proceedings.

NORTHERN IRELAND LAND USE DATABASE

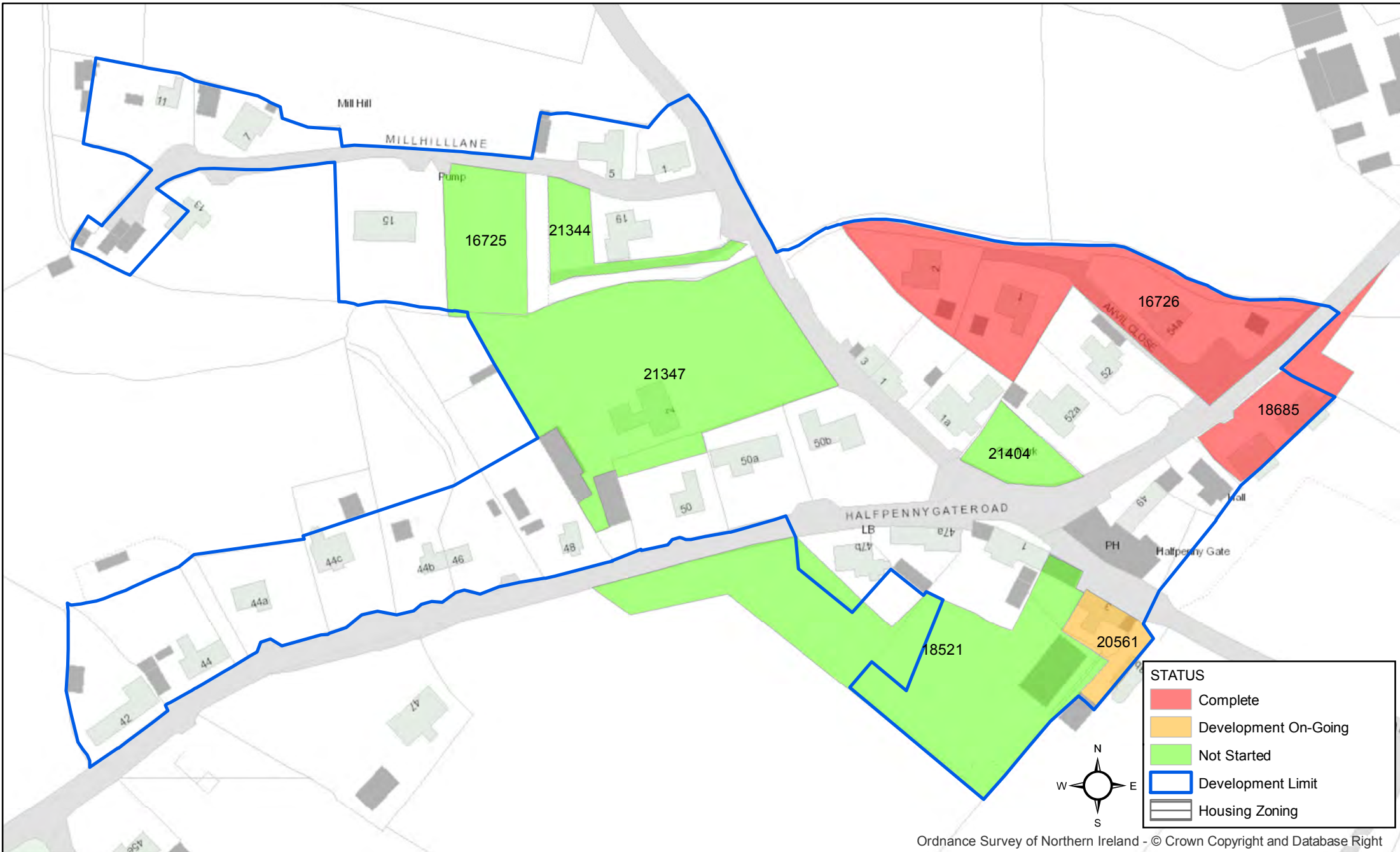
HOUSING SITES

DEVELOPMENT STATUS OF ALL MONITORABLE SITES IN
HALFPENNY GATE AS OF 31 MARCH 2016

Site Ref	Site Name	Date of Survey	Units Complete	Remaining Potential	Area Developed	Area Remaining	Development Status	Completion Date
16725 12389	17 MILL HILL LANE	31/03/2016	0	4	0	0.13	NOT STARTED	
16726 12391	REAR OF 52 HALFPENNY GATE ROAD	01/08/2002	2	0	0.44	0.00	COMPLETE	01/08/2002
18521	1 DERRYNABONE ROAD	31/03/2016	0	17	0	0.56	NOT STARTED	
18685	53 HALFPENNY GATE ROAD	01/08/2007	2	0	0.112	0.00	COMPLETE	01/08/2007
20561	3 DERRYNABONE ROAD	31/03/2016	1	1	0.03	0.02	DEVELOPMENT ON-GOING	
21344	SITE TO REAR OF 19 MILL HILL LANE	31/03/2016	0	1	0	0.06	NOT STARTED	
21347	LAND TO REAR OF 50, 50A & 50B HALFPENNY GATE ROAD	31/03/2016	0	2	0	0.55	NOT STARTED	

Site Ref	Site Name	Date of Survey	Units Complete	Remaining Potential	Area Developed	Area Remaining	Development Status	Completion Date
21404	LAND ADJACENT TO. 52A HALFPENNY GATE ROAD & 1A DAMHEAD ROAD	31/03/2016	0	1	0	0.06	NOT STARTED	
SETTLEMENT TOTALS			5	26	0.58	1.38		

Halfpenny Gate Housing Monitor 31 March 2016



Based on Crown Copyright and is reproduced with the permission of Land & Property Services under delegated authority from the Controller of Her Majesty's Stationery Office, © Crown copyright and database right NIMA CS&LA156 (2016). Unauthorised reproduction infringes © Crown copyright and may lead to prosecution or civil proceedings.

NORTHERN IRELAND LAND USE DATABASE

HOUSING SITES

DEVELOPMENT STATUS OF ALL MONITORABLE SITES IN
HALFTOWN AS OF 31 MARCH 2016

Site Ref	Site Name	Date of Survey	Units Complete	Remaining Potential	Area Developed	Area Remaining	Development Status	Completion Date
19162	65 A HALFTOWN ROAD, MAZE	31/03/2016	0	30	0	1.03	NOT STARTED	
21085	95 HALFTOWN ROAD	31/03/2016	0	1	0	0.18	NOT STARTED	
SETTLEMENT TOTALS			0	31	0.00	1.21		

Halftown Housing Monitor 31 March 2016



Based on Crown Copyright and is reproduced with the permission of Land & Property Services under delegated authority from the Controller of Her Majesty's Stationery Office, © Crown copyright and database right NIMA CS&LA156 (2016). Unauthorised reproduction infringes © Crown copyright and may lead to prosecution or civil proceedings.

NORTHERN IRELAND LAND USE DATABASE

HOUSING SITES

DEVELOPMENT STATUS OF ALL MONITORABLE SITES IN HILLHALL
AS OF 31 MARCH 2016

Site Ref	Site Name	Date of Survey	Units Complete	Remaining Potential	Area Developed	Area Remaining	Development Status	Completion Date
16770 12513	REAR OF 170 HILLHALL ROAD	31/03/2016	0	1	0	0.25	NOT STARTED	
16926 13029	200 HILLHALL ROAD	31/03/2016	0	4	0	0.41	NOT STARTED	
16936 13046	223 - 225 HILLHALL ROAD	01/08/2007	8	0	0.368	0.00	COMPLETE	01/08/2007
17233	ADJACENT TO 174 HILLHALL ROAD	01/08/2013	4	0	0.34	0.00	COMPLETE	01/08/2013
20678	HILLHALL PRIMARY SCHOOL 33 ORR'S LANE	01/08/2013	19	0	0.8	0.00	COMPLETE	01/08/2013
SETTLEMENT TOTALS			31	5	1.51	0.66		

Hillhall Housing Monitor 31 March 2016



Ordnance Survey of Northern Ireland - © Crown Copyright and Database Right

Based on Crown Copyright and is reproduced with the permission of Land & Property Services under delegated authority from the Controller of Her Majesty's Stationery Office, © Crown copyright and database right NIMA CS&LA156 (2016). Unauthorised reproduction infringes © Crown copyright and may lead to prosecution or civil proceedings.

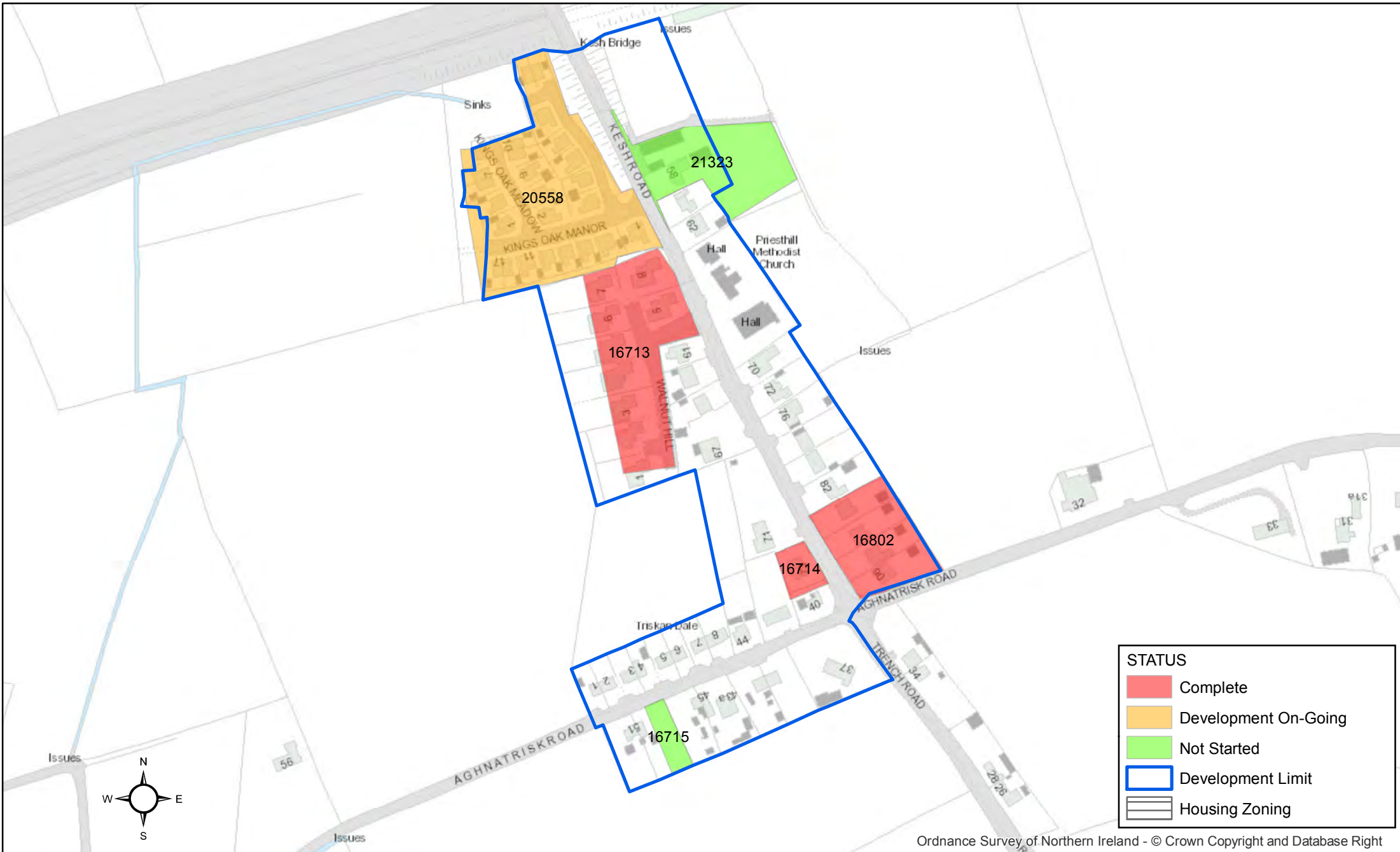
NORTHERN IRELAND LAND USE DATABASE

HOUSING SITES

DEVELOPMENT STATUS OF ALL MONITORABLE SITES IN
KESHBRIDGE AS OF 31 MARCH 2016

Site Ref	Site Name	Date of Survey	Units Complete	Remaining Potential	Area Developed	Area Remaining	Development Status	Completion Date
16713 12373	59 WALNUT HILL, KESH ROAD	01/08/2004	8	0	0.61	0.00	COMPLETE	01/08/2004
16714 12374	BETWEEN 71 KESH ROAD AND 40 AGHNATRISK ROAD	01/08/2006	1	0	0.08	0.00	COMPLETE	01/08/2006
16715 12375	GARDENS TO THE EAST OF 49 AGHNATRISK ROAD	31/03/2016	0	1	0	0.07	NOT STARTED	
16802 12728	82 KESH ROAD	01/08/2003	4	0	0.37	0.00	COMPLETE	01/08/2003
20558	KESH HOUSE KESH ROAD	31/03/2016	22	2	0.97	0.10	DEVELOPMENT ON- GOING	
21323	58 KESH ROAD	31/03/2016	0	4	0	0.42	NOT STARTED	
SETTLEMENT TOTALS			35	7	2.03	0.59		

Kesh Bridge Housing Monitor 31 March 2016



Ordnance Survey of Northern Ireland - © Crown Copyright and Database Right

Based on Crown Copyright and is reproduced with the permission of Land & Property Services under delegated authority from the Controller of Her Majesty's Stationery Office, © Crown copyright and database right NIMA CS&LA156 (2016). Unauthorised reproduction infringes © Crown copyright and may lead to prosecution or civil proceedings.

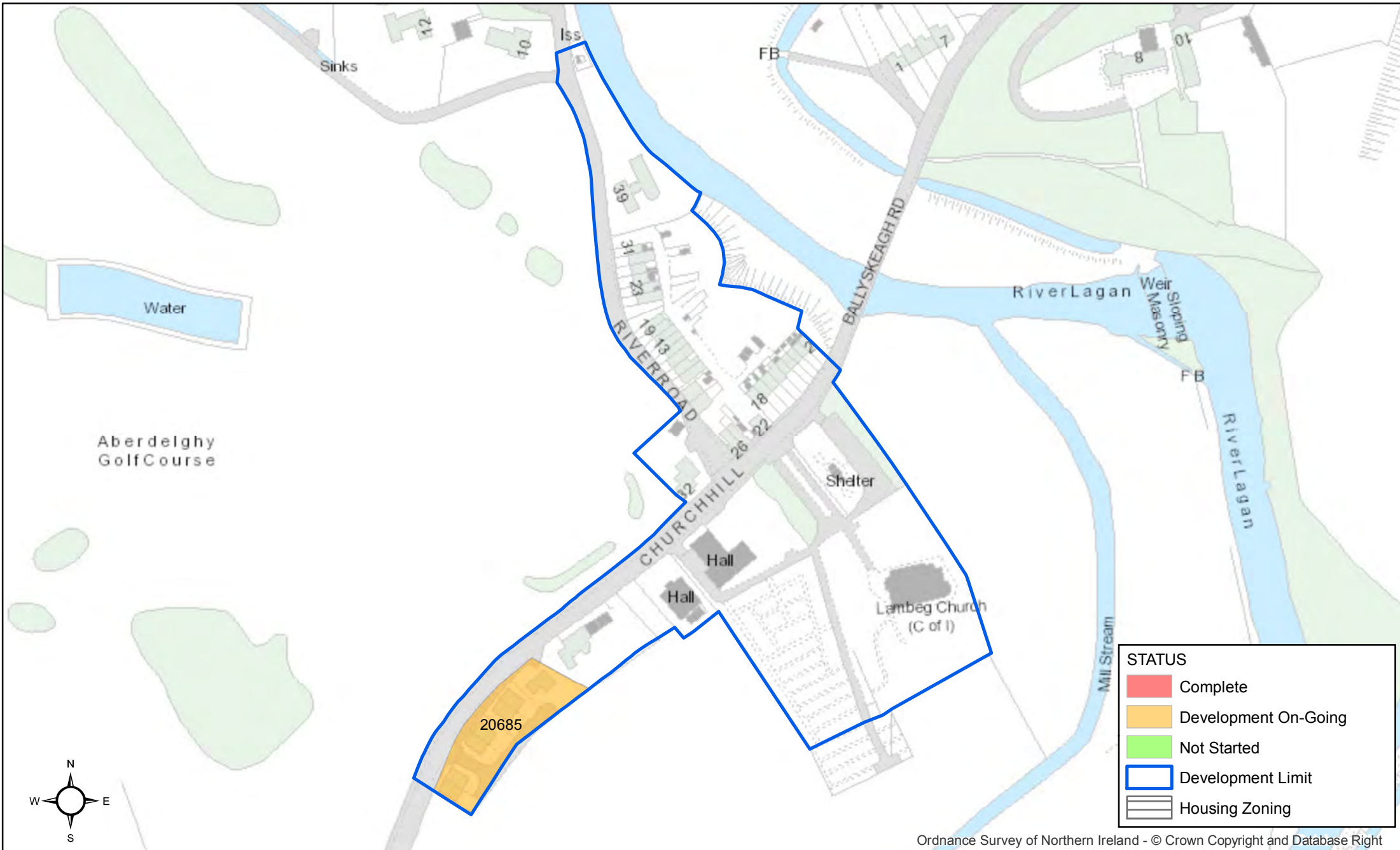
NORTHERN IRELAND LAND USE DATABASE

HOUSING SITES

DEVELOPMENT STATUS OF ALL MONITORABLE SITES IN LAMBEG
AS OF 31 MARCH 2016

Site Ref	Site Name	Date of Survey	Units Complete	Remaining Potential	Area Developed	Area Remaining	Development Status	Completion Date
20685	31 CHURCH HILL	31/03/2016	3	4	0.08	0.11	DEVELOPMENT ON-GOING	
SETTLEMENT TOTALS			3	4	0.08	0.11		

Lambeg Housing Monitor 31 March 2016



Ordnance Survey of Northern Ireland - © Crown Copyright and Database Right

Based on Crown Copyright and is reproduced with the permission of Land & Property Services under delegated authority from the Controller of Her Majesty's Stationery Office, © Crown copyright and database right NIMA CS&LA156 (2016). Unauthorised reproduction infringes © Crown copyright and may lead to prosecution or civil proceedings.

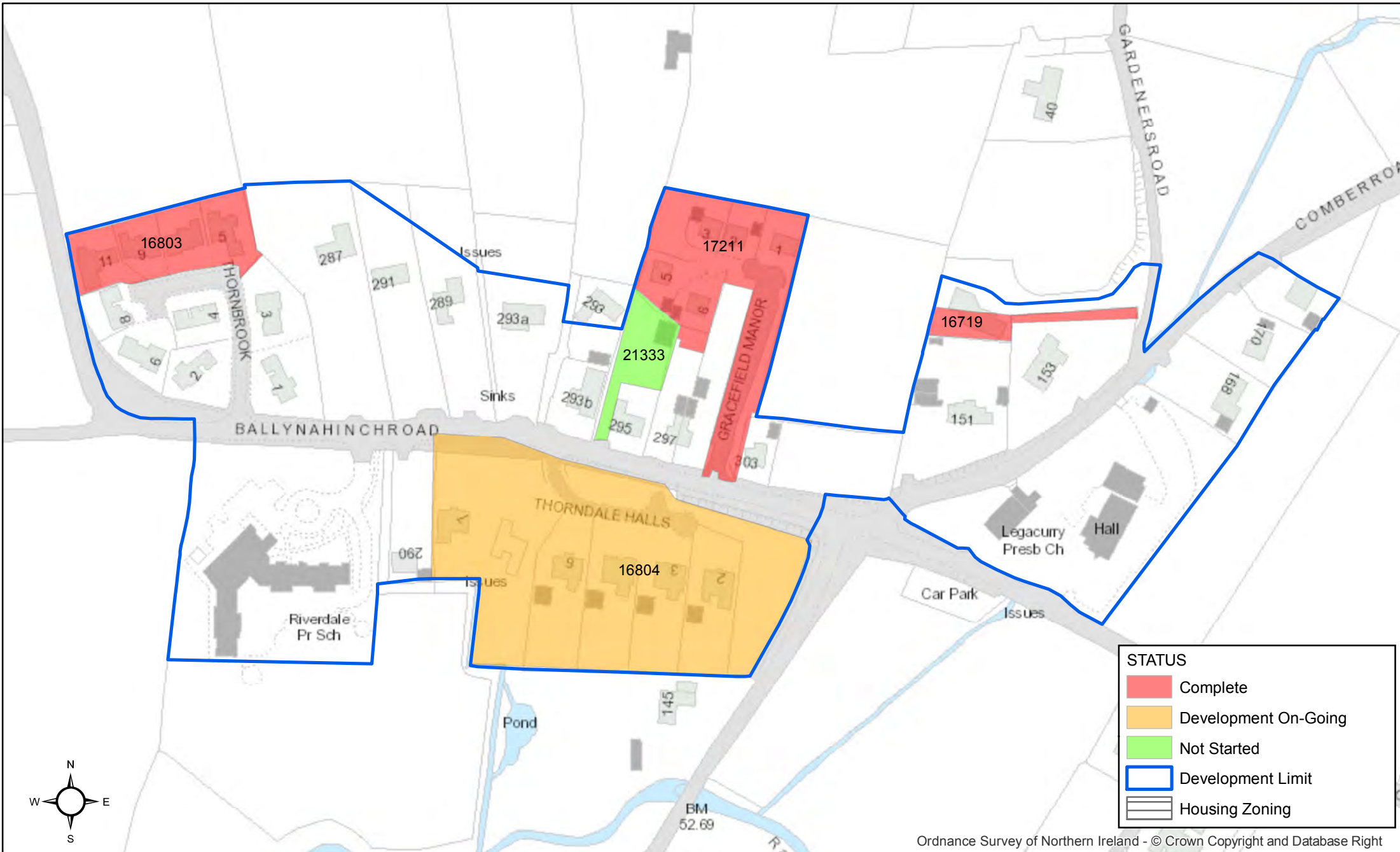
NORTHERN IRELAND LAND USE DATABASE

HOUSING SITES

DEVELOPMENT STATUS OF ALL MONITORABLE SITES IN
LEGACURRY AS OF 31 MARCH 2016

Site Ref	Site Name	Date of Survey	Units Complete	Remaining Potential	Area Developed	Area Remaining	Development Status	Completion Date
16719 12380	40 GARDNERS ROAD	01/08/2002	1	0	0.08	0.00	COMPLETE	01/08/2002
16803 12729	THORNBROOK	01/08/2011	4	0	0.3	0.00	COMPLETE	01/08/2011
16804 12730	BALLYNAHINCH ROAD	31/03/2016	5	2	0.89	0.69	DEVELOPMENT ON-GOING	
17211	LAND TO THE REAR OF 295, 297 AND 299 BALLYNAHINCH ROAD	31/03/2015	6	0	0.57	0.00	COMPLETE	31/03/2015
21333	BEHIND 295 BALLYNAHINCH ROAD	31/03/2016	0	1	0	0.12	NOT STARTED	
SETTLEMENT TOTALS			16	3	1.84	0.81		

Legacurry Housing Monitor 31 March 2016



Ordnance Survey of Northern Ireland - © Crown Copyright and Database Right

Based on Crown Copyright and is reproduced with the permission of Land & Property Services under delegated authority from the Controller of Her Majesty's Stationery Office, © Crown copyright and database right NIMA CS&LA156 (2016). Unauthorised reproduction infringes © Crown copyright and may lead to prosecution or civil proceedings.

NORTHERN IRELAND LAND USE DATABASE

HOUSING SITES

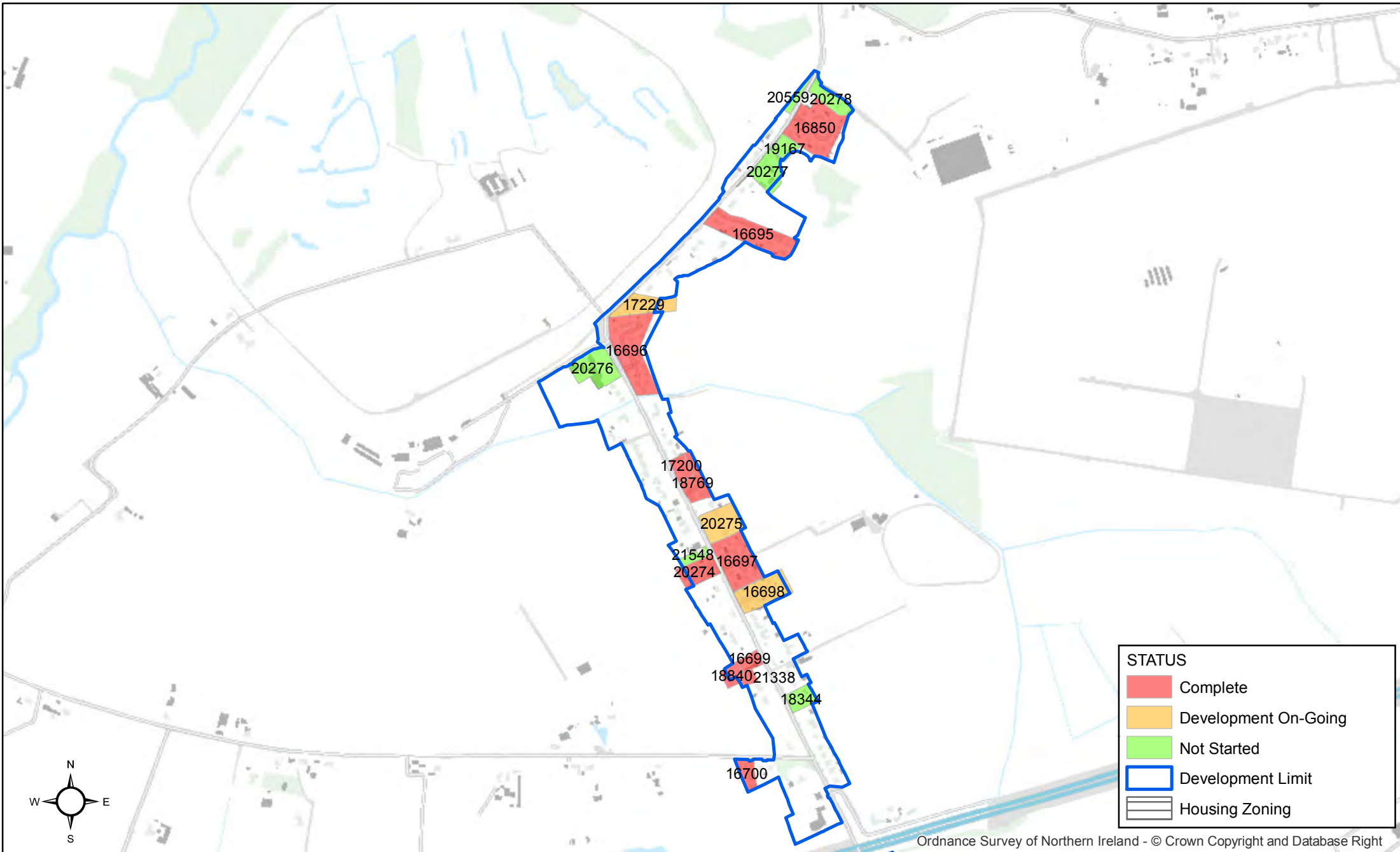
DEVELOPMENT STATUS OF ALL MONITORABLE SITES IN
LONGKESH AS OF 31 MARCH 2016

Site Ref	Site Name	Date of Survey	Units Complete	Remaining Potential	Area Developed	Area Remaining	Development Status	Completion Date
16695 12354	41 GRAVELHILL ROAD	01/08/2006	6	0	0.74	0.00	COMPLETE	01/08/2006
16696 12355	57 GRAVELHILL ROAD	01/08/2002	13	0	0.9	0.00	COMPLETE	01/08/2002
16697 12356	20 STABLE LANE, KESH ROAD	01/08/2006	10	0	0.68	0.00	COMPLETE	01/08/2006
16698 12357	24A KESH ROAD	31/03/2016	2	7	0.2	0.30	DEVELOPMENT ON-GOING	
16699 12358	ADJACENT TO 35 KESH ROAD	01/08/2002	1	0	0.12	0.00	COMPLETE	01/08/2002
16700 12359	11 COCKHILL ROAD	01/08/2003	2	0	0.17	0.00	COMPLETE	01/08/2003
16850 12825	55M SOUTH WEST OF NO. 29 ROYAL HILL, GRAVEL HILL ROAD	01/08/2006	14	0	0.858	0.00	COMPLETE	01/08/2006

Site Ref	Site Name	Date of Survey	Units Complete	Remaining Potential	Area Developed	Area Remaining	Development Status	Completion Date
17200	8 KESH ROAD	01/08/2010	4	0	0.15	0.00	COMPLETE	01/08/2010
17229	55 GRAVELHILL ROAD	31/03/2016	4	3	0.21	0.17	DEVELOPMENT ON-GOING	
18344	42 KESH ROAD	31/03/2016	0	3	0	0.20	NOT STARTED	
18769	ADJACENT TO 10 KESH ROAD, MOIRA	01/08/2013	5	0	0.27	0.03	COMPLETE	01/08/2013
18840	LAND TO REAR OF 35 KESH ROAD	01/08/2007	1	0	0.14	0.00	COMPLETE	01/08/2007
19167	31 GRAVELHILL ROAD, MAZE	31/03/2016	0	3	0	0.15	NOT STARTED	
20274	19 KESH ROAD	31/03/2016	7	0	0.32	0.00	COMPLETE	31/03/2016
20275	14-18 KESH ROAD	31/03/2016	2	10	0.07	0.36	DEVELOPMENT ON-GOING	
20276	60 GRAVELHILL ROAD	31/03/2016	0	36	0	0.49	NOT STARTED	

Site Ref	Site Name	Date of Survey	Units Complete	Remaining Potential	Area Developed	Area Remaining	Development Status	Completion Date
20277	33-37 GRAVELHILL ROAD	31/03/2016	0	5	0	0.35	NOT STARTED	
20278	27 GRAVELHILL ROAD	31/03/2016	0	3	0	0.27	NOT STARTED	
20559	SITE OPPOSITE 29 GRAVELHILL ROAD	31/03/2016	0	2	0	0.08	NOT STARTED	
21338	LAND AT 35 KESH ROAD	31/03/2016	1	0	0.08	0.00	COMPLETE	31/03/2016
21548	LANDS TO THE REAR OF 17 KESH ROAD	31/03/2016	0	1	0	0.08	NOT STARTED	
SETTLEMENT TOTALS			72	73	4.91	2.49		

Long Kesh Housing Monitor 31 March 2016



Based on Crown Copyright and is reproduced with the permission of Land & Property Services under delegated authority from the Controller of Her Majesty's Stationery Office, © Crown copyright and database right NIMA CS&LA156 (2016). Unauthorised reproduction infringes © Crown copyright and may lead to prosecution or civil proceedings.

NORTHERN IRELAND LAND USE DATABASE

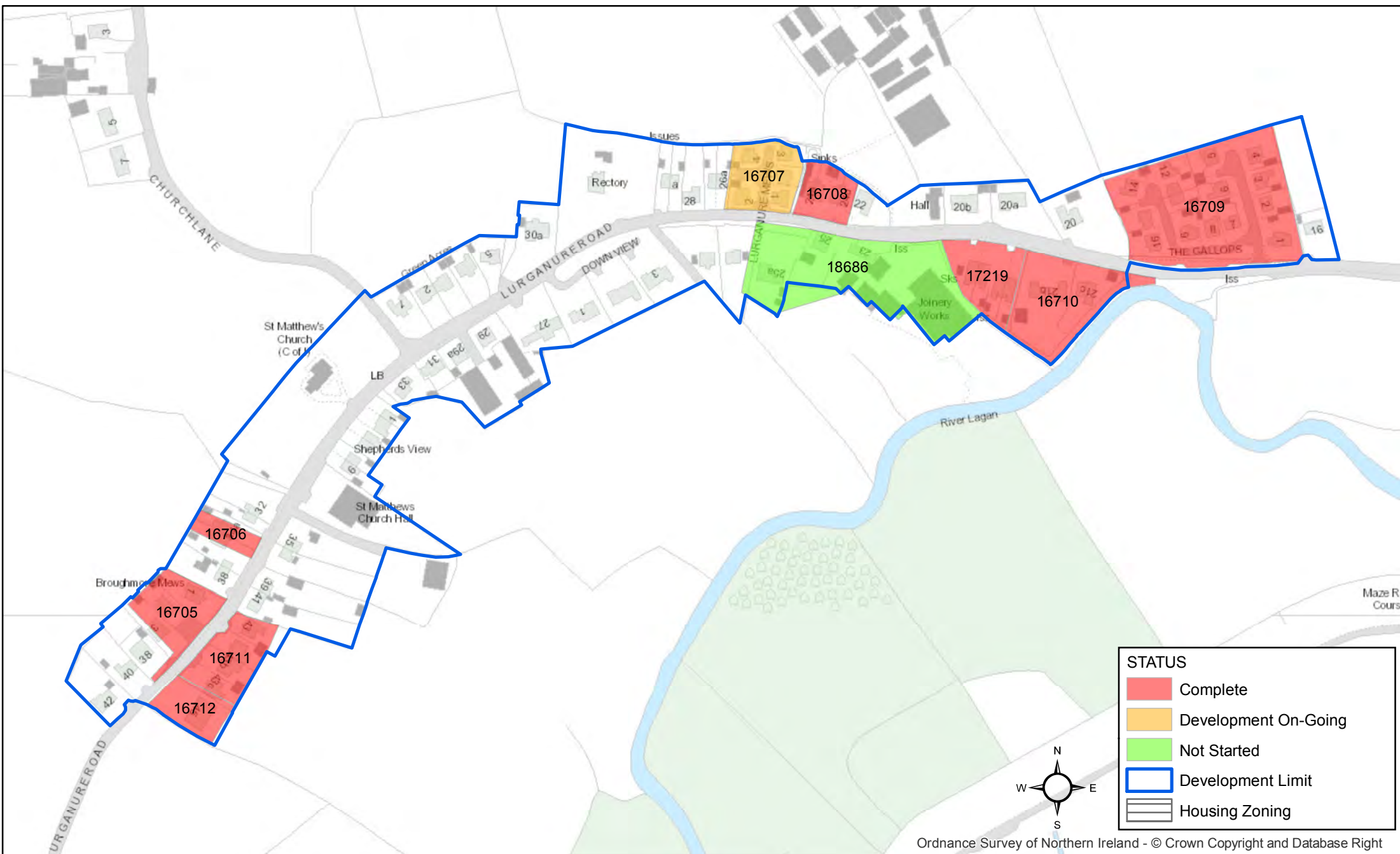
HOUSING SITES

DEVELOPMENT STATUS OF ALL MONITORABLE SITES IN LOWER
BROOMHEDGE AS OF 31 MARCH 2016

Site Ref	Site Name	Date of Survey	Units Complete	Remaining Potential	Area Developed	Area Remaining	Development Status	Completion Date
16705 12364	ADJACENT TO 38 LURGANURE ROAD	01/08/2002	3	0	0.2	0.00	COMPLETE	01/08/2002
16706 12366	BETWEEN 34 & 36 LURGANURE ROAD	01/08/2002	2	0	0.08	0.00	COMPLETE	01/08/2002
16707 12367	24 & 26 LURGANURE ROAD	31/03/2016	1	4	0.042	0.17	DEVELOPMENT ON-GOING	
16708 12368	22-24 LURGANURE ROAD	01/08/2005	4	0	0.13	0.00	COMPLETE	01/08/2005
16709 12369	18 LURGANURE ROAD	01/08/2005	15	0	0.88	0.00	COMPLETE	01/08/2005
16710 12370	LAND ADJACENT TO 21A LURGANURE ROAD	01/08/2002	1	0	0.37	0.00	COMPLETE	01/08/2002
16711 12371	43 LURGANURE ROAD	01/08/2008	3	0	0.21	0.00	COMPLETE	01/08/2008

Site Ref	Site Name	Date of Survey	Units Complete	Remaining Potential	Area Developed	Area Remaining	Development Status	Completion Date
16712 12372	ADJACENT TO 43 LURGANURE ROAD	01/08/2002	1	0	0.13	0.00	COMPLETE	01/08/2002
17219	21A LURGANURE ROAD	01/08/2006	3	0	0.204	0.00	COMPLETE	01/08/2006
18686	LANDS AT 23, 25, AND 25A LURGANURE ROAD	31/03/2016	0	12	0	0.72	NOT STARTED	
SETTLEMENT TOTALS			33	16	2.25	0.89		

Lower Broomhedge Housing Monitor 31 March 2016



Ordnance Survey of Northern Ireland - © Crown Copyright and Database Right

Based on Crown Copyright and is reproduced with the permission of Land & Property Services under delegated authority from the Controller of Her Majesty's Stationery Office, © Crown copyright and database right NIMA CS&LA156 (2016). Unauthorised reproduction infringes © Crown copyright and may lead to prosecution or civil proceedings.

NORTHERN IRELAND LAND USE DATABASE

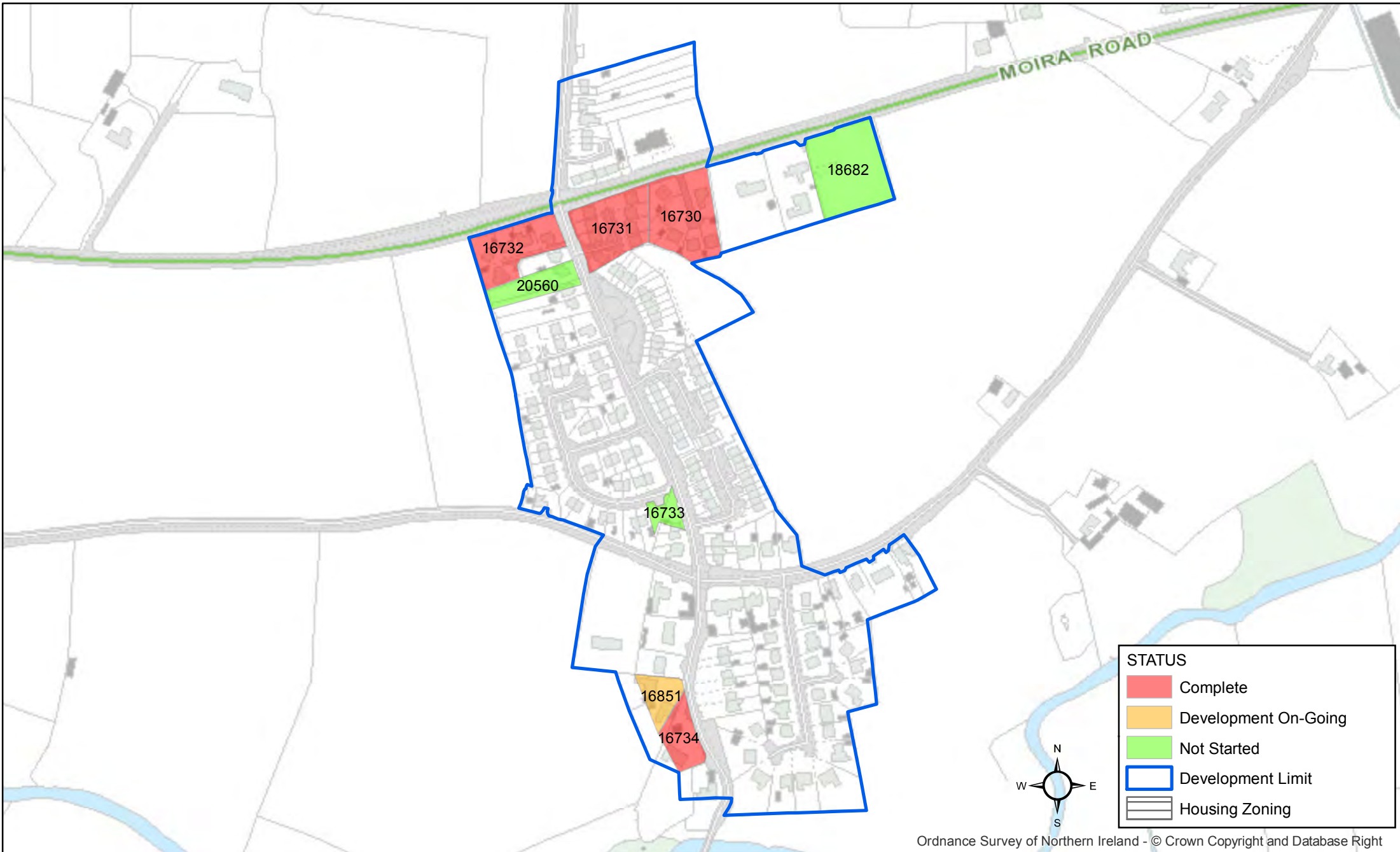
HOUSING SITES

DEVELOPMENT STATUS OF ALL MONITORABLE SITES IN
LURGANURE AS OF 31 MARCH 2016

Site Ref	Site Name	Date of Survey	Units Complete	Remaining Potential	Area Developed	Area Remaining	Development Status	Completion Date
16730 12399	229 MOIRA ROAD	01/08/2003	5	0	0.34	0.00	COMPLETE	01/08/2003
16731 12400	1 GRAVELHILL ROAD	01/08/2003	8	0	0.3	0.00	COMPLETE	01/08/2003
16732 12401	TO THE REAR OF 2 GRAVELHILL ROAD	01/08/2002	4	0	0.24	0.00	COMPLETE	01/08/2002
16733 12402	ADJACENT TO 23 DOWN ROYAL & 8A GRAVELHILL ROAD	31/03/2016	0	1	0	0.06	NOT STARTED	
16734 12403	ADJACENT TO 12 GRAVELHILL ROAD	01/08/2007	1	0	0.13	0.00	COMPLETE	01/08/2007
16851 12826	BESIDE 10A GRAVELHILL ROAD,	31/03/2016	1	1	0.05	0.04	DEVELOPMENT ON-GOING	
18682	227 MOIRA ROAD	31/03/2016	0	13	0	0.39	NOT STARTED	

Site Ref	Site Name	Date of Survey	Units Complete	Remaining Potential	Area Developed	Area Remaining	Development Status	Completion Date
20560	4 & 4A GRAVELHILL ROAD	31/03/2016	0	4	0	0.15	NOT STARTED	
SETTLEMENT TOTALS			19	19	1.06	0.64		

Lurganure Housing Monitor 31 March 2016



Based on Crown Copyright and is reproduced with the permission of Land & Property Services under delegated authority from the Controller of Her Majesty's Stationery Office, © Crown copyright and database right NIMA CS&LA156 (2016). Unauthorised reproduction infringes © Crown copyright and may lead to prosecution or civil proceedings.

NORTHERN IRELAND LAND USE DATABASE

HOUSING SITES

DEVELOPMENT STATUS OF ALL MONITORABLE SITES IN
LURGANVILLE AS OF 31 MARCH 2016

Site Ref	Site Name	Date of Survey	Units Complete	Remaining Potential	Area Developed	Area Remaining	Development Status	Completion Date
19176	31 BRIDGE ROAD, KILWARLIN	31/03/2016	0	5	0	0.20	NOT STARTED	
20562	LAND TO WEST OF 3 & 4 FERN VALLEY CLOSE, BRIDGE ROAD	31/03/2016	0	2	0	0.16	NOT STARTED	
SETTLEMENT TOTALS			0	7	0.00	0.36		

Lurganville Housing Monitor 31 March 2016



Based on Crown Copyright and is reproduced with the permission of Land & Property Services under delegated authority from the Controller of Her Majesty's Stationery Office, © Crown copyright and database right NIMA CS&LA156 (2016). Unauthorised reproduction infringes © Crown copyright and may lead to prosecution or civil proceedings.

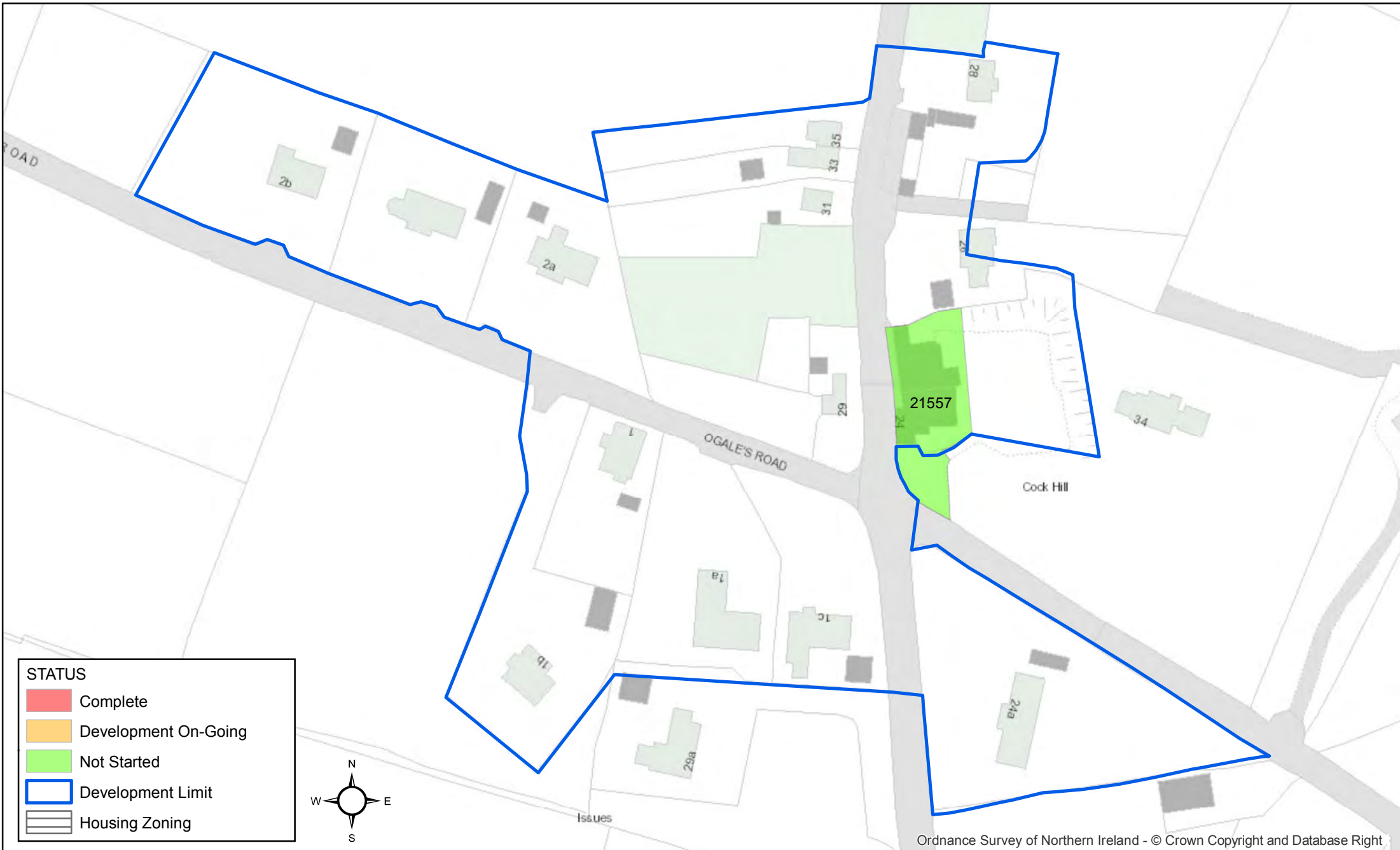
NORTHERN IRELAND LAND USE DATABASE

HOUSING SITES

DEVELOPMENT STATUS OF ALL MONITORABLE SITES IN LURGILL
AS OF 31 MARCH 2016

Site Ref	Site Name	Date of Survey	Units Complete	Remaining Potential	Area Developed	Area Remaining	Development Status	Completion Date
21557	24 CRUMLIN ROAD	31/03/2016	0	1	0	0.11	NOT STARTED	
SETTLEMENT TOTALS			0	1	0.00	0.11		

Lurgill Housing Monitor 31 March 2016



Based on Crown Copyright and is reproduced with the permission of Land & Property Services under delegated authority from the Controller of Her Majesty's Stationery Office, © Crown copyright and database right NIMA CS&LA156 (2016). Unauthorised reproduction infringes © Crown copyright and may lead to prosecution or civil proceedings.

NORTHERN IRELAND LAND USE DATABASE

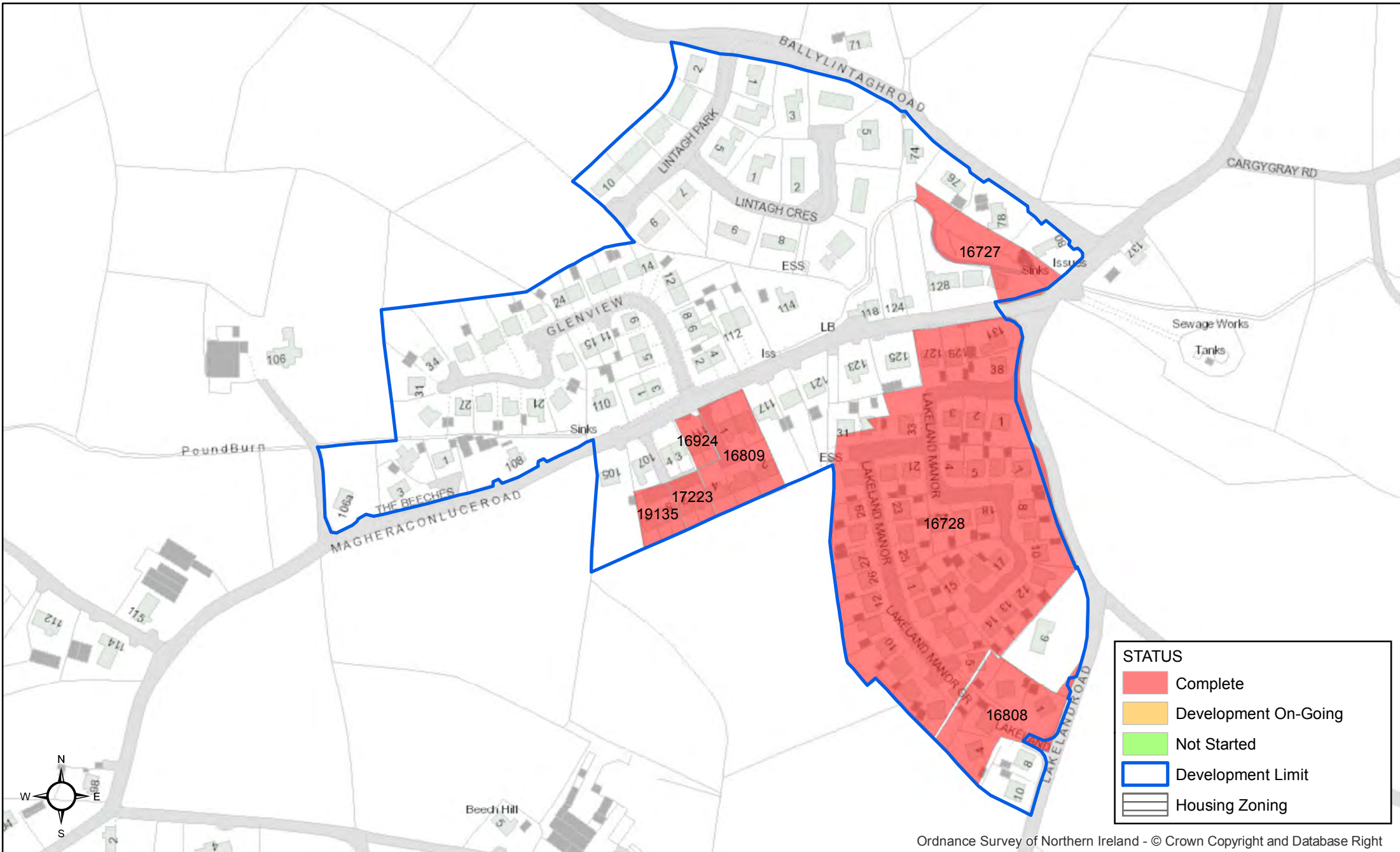
HOUSING SITES

DEVELOPMENT STATUS OF ALL MONITORABLE SITES IN
MAGHERACONLUCE AS OF 31 MARCH 2016

Site Ref	Site Name	Date of Survey	Units Complete	Remaining Potential	Area Developed	Area Remaining	Development Status	Completion Date
16727 12394	ADJACENT TO 128 MAGHERACONLUCE ROAD	01/08/2004	2	0	0.24	0.00	COMPLETE	01/08/2004
16728 12395	LAKELAND MANOR	01/08/2005	49	0	2.5	0.00	COMPLETE	01/08/2005
16808 12734	8 LAKELAND ROAD	01/08/2007	6	0	0.34	0.00	COMPLETE	01/08/2007
16809 12735	113-115 MAGHERACONLUCE ROAD	01/08/2006	5	0	0.246	0.00	COMPLETE	01/08/2006
16924 13027	111 MAGHERACONLUCE ROAD	01/08/2005	1	0	0.053	0.00	COMPLETE	01/08/2005
17223	109 MAGHERACONLUCE ROAD	01/08/2006	2	0	0.064	0.00	COMPLETE	01/08/2006
19135	107 MAGHERCONLUCE ROAD, ANNAHILT,	01/08/2008	3	0	0.08	0.00	COMPLETE	01/08/2008

Site Ref	Site Name	Date of Survey	Units Complete	Remaining Potential	Area Developed	Area Remaining	Development Status	Completion Date
SETTLEMENT TOTALS			68	0	3.52	0.00		

Magheraconluce Housing Monitor 31 March 2016



Ordnance Survey of Northern Ireland - © Crown Copyright and Database Right

Based on Crown Copyright and is reproduced with the permission of Land & Property Services under delegated authority from the Controller of Her Majesty's Stationery Office, © Crown copyright and database right NIMA CS&LA156 (2016). Unauthorised reproduction infringes © Crown copyright and may lead to prosecution or civil proceedings.

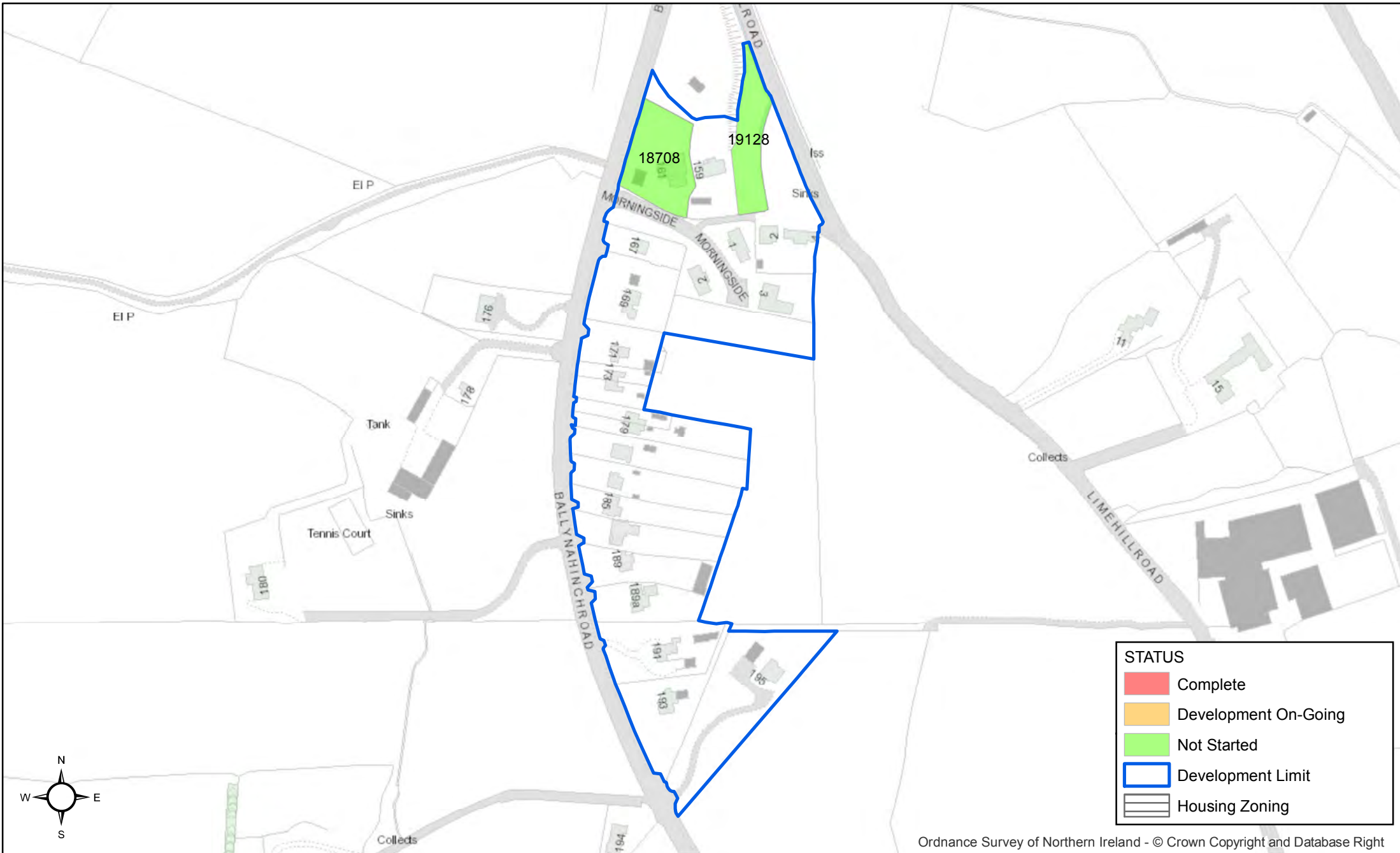
NORTHERN IRELAND LAND USE DATABASE

HOUSING SITES

DEVELOPMENT STATUS OF ALL MONITORABLE SITES IN
MORNINGSIDE AS OF 31 MARCH 2016

Site Ref	Site Name	Date of Survey	Units Complete	Remaining Potential	Area Developed	Area Remaining	Development Status	Completion Date
18708	161 BALLYNAHINCH ROAD	31/03/2016	0	2	0	0.24	NOT STARTED	
19128	LIMEHILL ROAD ADJ TO 159 BALLYNAHINCH ROAD	31/03/2016	0	1	0	0.16	NOT STARTED	
SETTLEMENT TOTALS			0	3	0.00	0.40		

Morningside Housing Monitor 31 March 2016



Ordnance Survey of Northern Ireland - © Crown Copyright and Database Right

Based on Crown Copyright and is reproduced with the permission of Land & Property Services under delegated authority from the Controller of Her Majesty's Stationery Office, © Crown copyright and database right NIMA CS&LA156 (2016). Unauthorised reproduction infringes © Crown copyright and may lead to prosecution or civil proceedings.

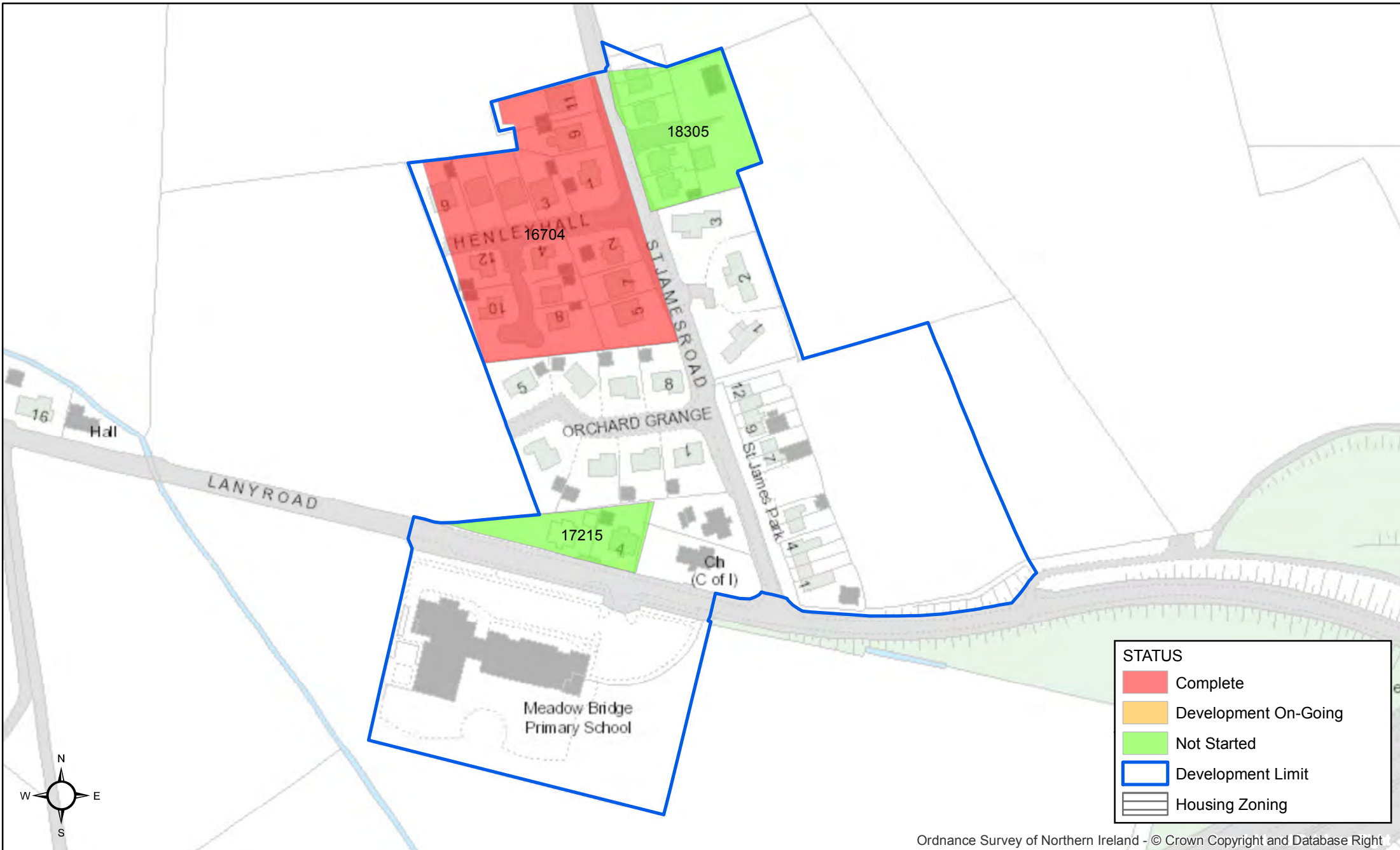
NORTHERN IRELAND LAND USE DATABASE

HOUSING SITES

DEVELOPMENT STATUS OF ALL MONITORABLE SITES IN ST JAMES
AS OF 31 MARCH 2016

Site Ref	Site Name	Date of Survey	Units Complete	Remaining Potential	Area Developed	Area Remaining	Development Status	Completion Date
16704 12363	9 ST JAMES ROAD	01/08/2003	15	0	0.94	0.00	COMPLETE	01/08/2003
17215	4 LANY ROAD	31/03/2016	0	1	0	0.15	NOT STARTED	
18305	REAR 10 ST JAMES ROAD	31/03/2016	0	10	0	0.33	NOT STARTED	
SETTLEMENT TOTALS			15	11	0.94	0.48		

St James Housing Monitor 31 March 2016



Ordnance Survey of Northern Ireland - © Crown Copyright and Database Right

Based on Crown Copyright and is reproduced with the permission of Land & Property Services under delegated authority from the Controller of Her Majesty's Stationery Office, © Crown copyright and database right NIMA CS&LA156 (2016). Unauthorised reproduction infringes © Crown copyright and may lead to prosecution or civil proceedings.

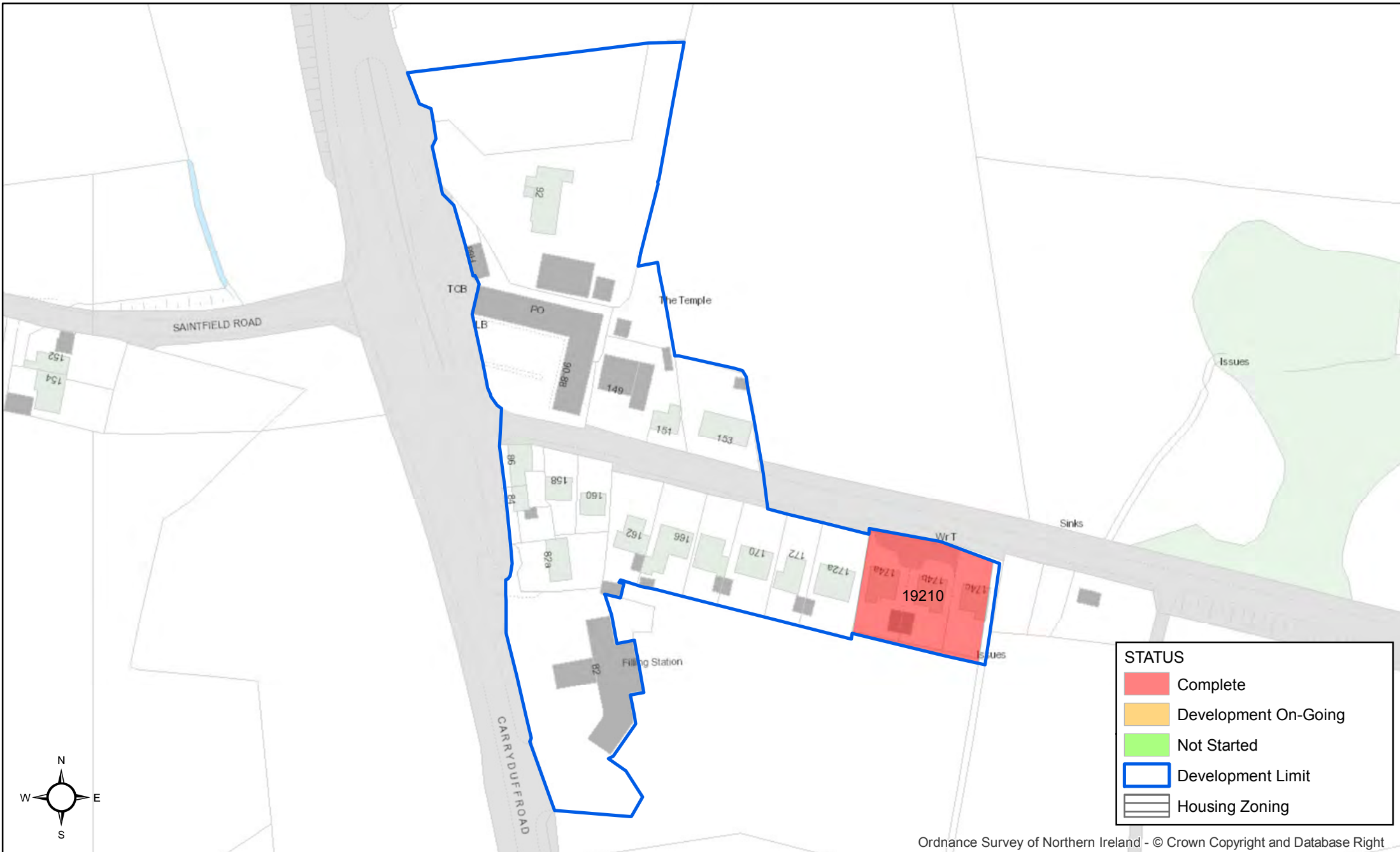
NORTHERN IRELAND LAND USE DATABASE

HOUSING SITES

DEVELOPMENT STATUS OF ALL MONITORABLE SITES IN THE
TEMPLE AS OF 31 MARCH 2016

Site Ref	Site Name	Date of Survey	Units Complete	Remaining Potential	Area Developed	Area Remaining	Development Status	Completion Date
19210	174 SAINTFIELD ROAD	01/08/2008	2	0	0.185	0.00	COMPLETE	01/08/2008
SETTLEMENT TOTALS			2	0	0.19	0.00		

The Temple Housing Monitor 31 March 2016



Based on Crown Copyright and is reproduced with the permission of Land & Property Services under delegated authority from the Controller of Her Majesty's Stationery Office, © Crown copyright and database right NIMA CS&LA156 (2016). Unauthorised reproduction infringes © Crown copyright and may lead to prosecution or civil proceedings.

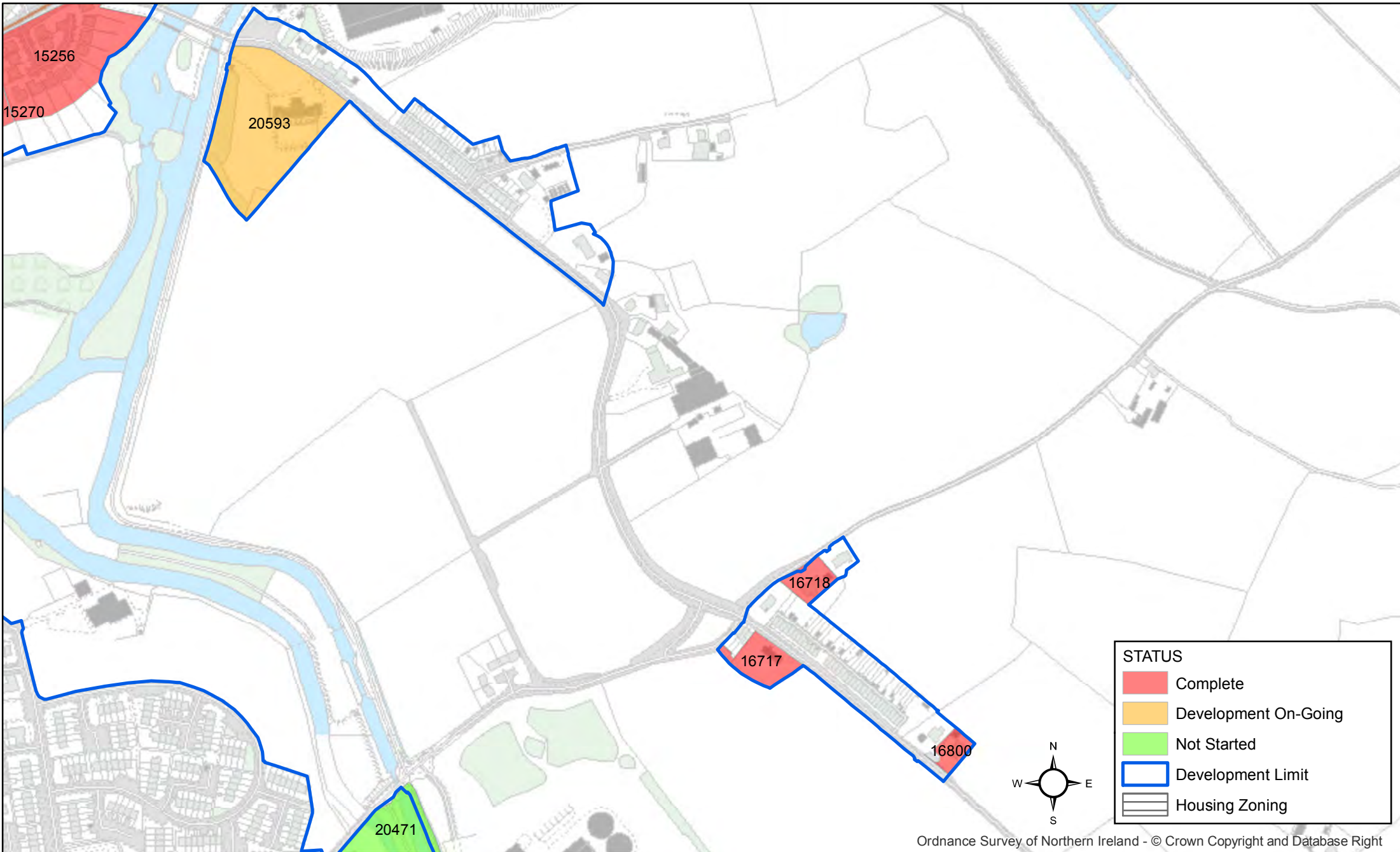
NORTHERN IRELAND LAND USE DATABASE

HOUSING SITES

DEVELOPMENT STATUS OF ALL MONITORABLE SITES IN
TULLYNACROSS AS OF 31 MARCH 2016

Site Ref	Site Name	Date of Survey	Units Complete	Remaining Potential	Area Developed	Area Remaining	Development Status	Completion Date
16717 12378	74 TULLYNACROSS ROAD	01/08/2003	2	0	0.19	0.00	COMPLETE	01/08/2003
16718 12379	4 SANDYLANE	01/08/2003	1	0	0.12	0.00	COMPLETE	01/08/2003
16800 12724	ADJACENT TO 73 TULLYNACROSS ROAD	01/08/2007	1	0	0.09	0.00	COMPLETE	01/08/2007
20593	LAMBEG PRIMARY SCHOOL 6 TULLYNACROSS ROAD	31/03/2016	1	6	0.16	1.02	DEVELOPMENT ON-GOING	
SETTLEMENT TOTALS			5	6	0.56	1.02		

Tullynacross Housing Monitor 31 March 2016



Based on Crown Copyright and is reproduced with the permission of Land & Property Services under delegated authority from the Controller of Her Majesty's Stationery Office, © Crown copyright and database right NIMA CS&LA156 (2016). Unauthorised reproduction infringes © Crown copyright and may lead to prosecution or civil proceedings.

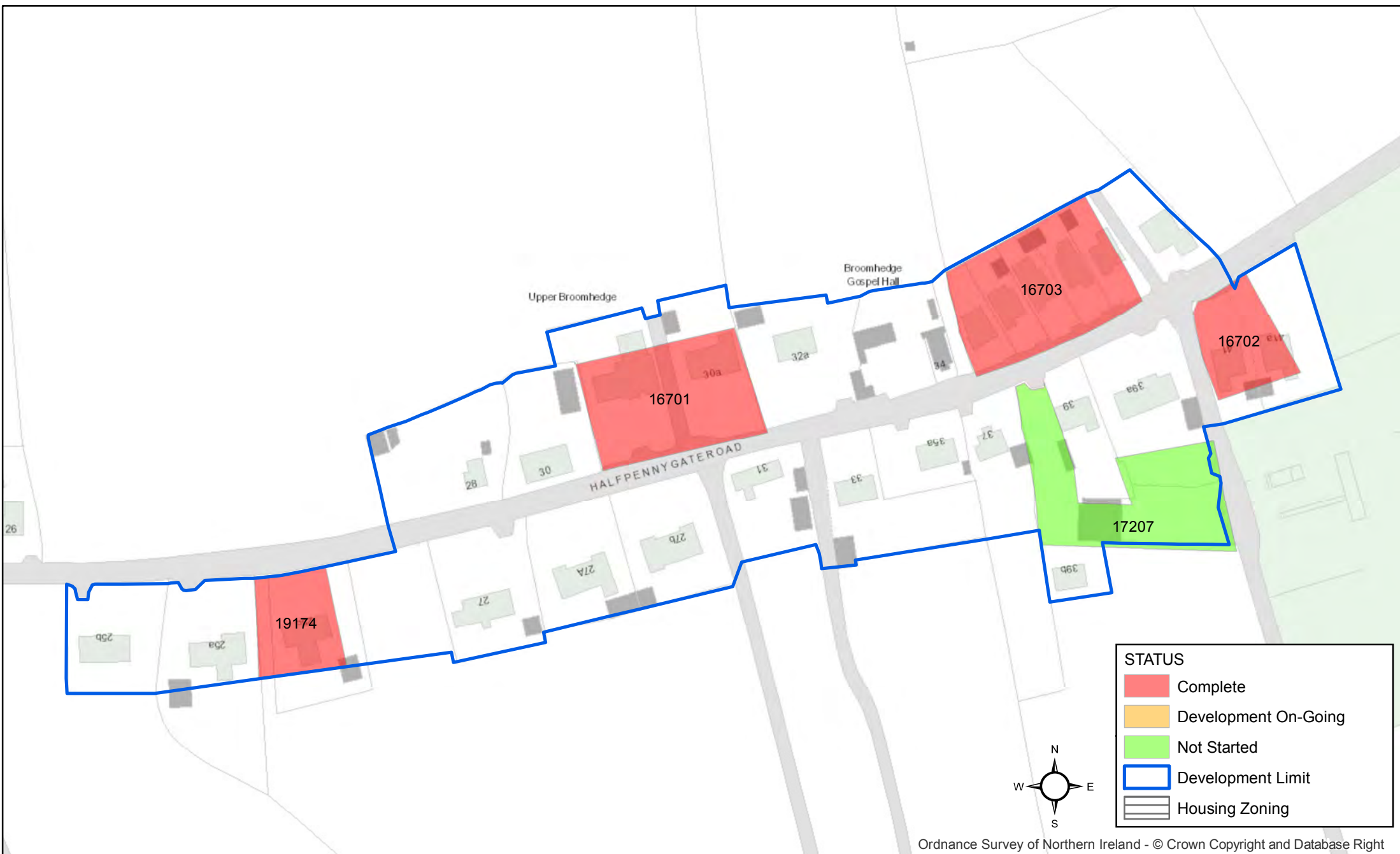
NORTHERN IRELAND LAND USE DATABASE

HOUSING SITES

DEVELOPMENT STATUS OF ALL MONITORABLE SITES IN UPPER
BROOMHEDGE AS OF 31 MARCH 2016

Site Ref	Site Name	Date of Survey	Units Complete	Remaining Potential	Area Developed	Area Remaining	Development Status	Completion Date
16701 12360	ADJACENT TO 30 HALFPENNY GATE ROAD	01/08/2003	1	0	0.22	0.00	COMPLETE	01/08/2003
16702 12361	41 HALFPENNY GATE ROAD	01/08/2002	1	0	0.1	0.00	COMPLETE	01/08/2002
16703 12362	36-38 HALFPENNY GATE ROAD	01/08/2005	3	0	0.25	0.00	COMPLETE	01/08/2005
17207	LAND TO THE REAR OF 39 HALFPENNY GATE ROAD	31/03/2016	0	3	0	0.23	NOT STARTED	
19174	SITE TO EAST OF 25A HALFPENNY GATE ROAD	01/08/2009	1	0	0.1	0.00	COMPLETE	01/08/2009
SETTLEMENT TOTALS			6	3	0.67	0.23		

Upper Broomhedge Housing Monitor 31 March 2016



Based on Crown Copyright and is reproduced with the permission of Land & Property Services under delegated authority from the Controller of Her Majesty's Stationery Office, © Crown copyright and database right NIMA CS&LA156 (2016). Unauthorised reproduction infringes © Crown copyright and may lead to prosecution or civil proceedings.